



DIOCESE
— *of* —
GAYLORD

Parish Boundary Maps with Descriptions

**DIOCESE OF GAYLORD - PARISH BOUNDARIES
(AS OF JUNE 1, 2026)**

STANDARDIZED DESCRIPTIVE PRACTICE

1. The POINT OF COMMENCEMENT (POC) for all boundary descriptions is the physical Church building of the parish:

COMMENCE from Christ the King Church, approximately 7.7 miles northeast to the point of beginning;

2. The POINT OF BEGINNING (POB) for all boundary descriptions is the NORTHEAST corner of the boundary, or else the nearest easily identifiable monument/junction on the northern or eastern boundary line:

BEGIN at the eastern terminus of Townline Road, extended to the western shoreline of Elk Lake;

3. All boundary descriptions begin by tracing the NORTH boundary line, followed by the WEST, SOUTH, and EAST boundary lines, until returning to the POB. Descriptive priority is given to the County Lines, Township Lines, Major Roadways and Waterways:

[NORTH] thence west along Townline Road to the East Arm, Grand Traverse Bay; [WEST] thence south along the eastern shoreline of the East Arm, Grand Traverse Bay to the northern terminus of Four Mile Road; thence south along Four Mile Road.....thence northwest along the western shoreline of Skegemog & Elk Lakes to POB.

4. All boundary descriptions are followed by a bullet point list of the municipalities encompassed by the boundary lines:

The territory of this parish encompasses the following communities in Grand Traverse County:

- The communities of Acme, Holiday Hills, Forest Lakes & Williamsburg
- All of Acme and Whitewater Townships
- Portions of East Bay & Union Townships

**DIOCESE OF GAYLORD - PARISH BOUNDARIES
(AS OF JUNE 1, 2026)**

ACME, CHRIST THE KING

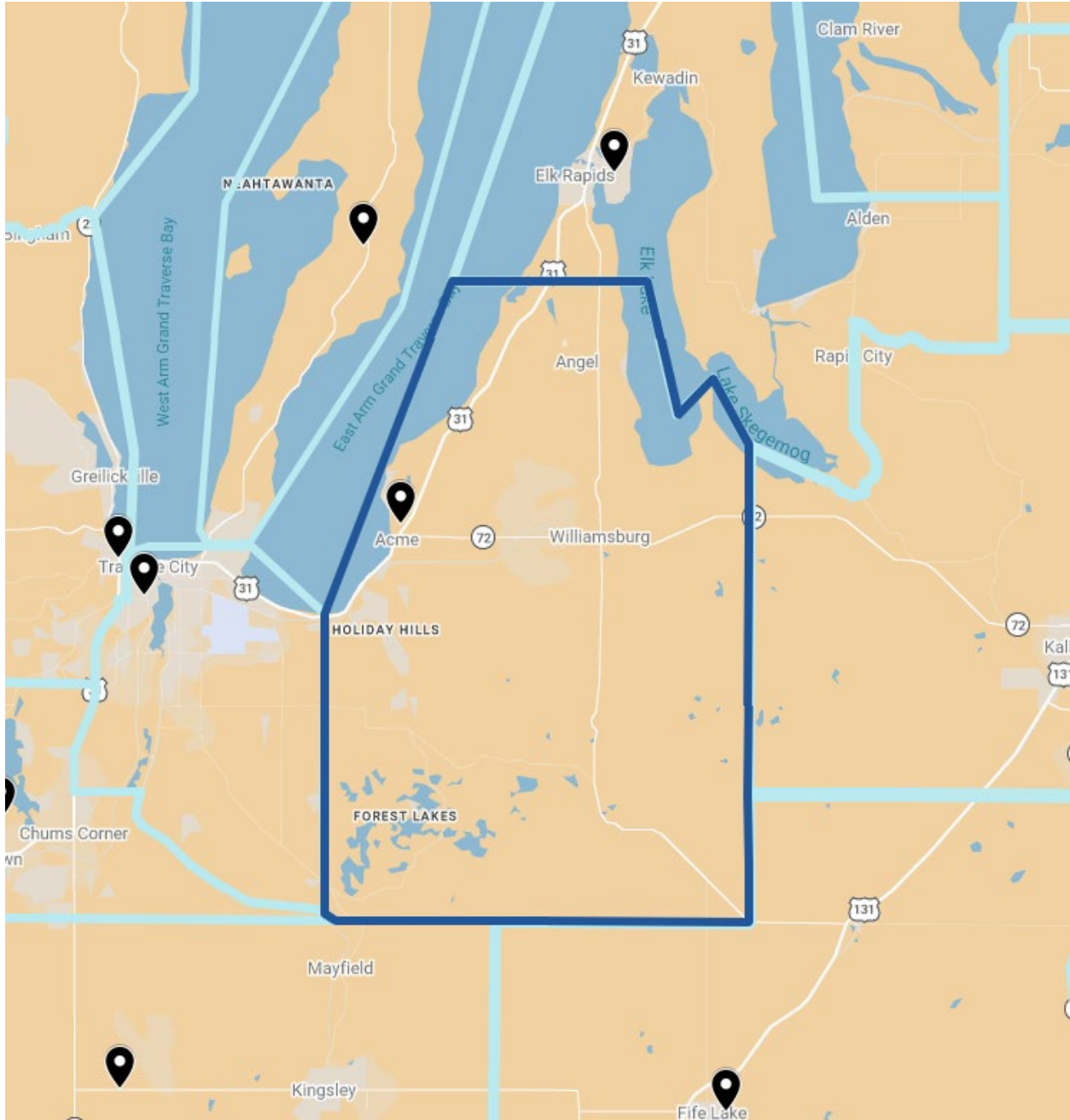
COMMENCE from Christ the King Church, approximately 7.7 miles northeast to the point of beginning; BEGIN at the eastern terminus of Townline Road, extended to the western shoreline of Elk Lake; [NORTH] thence west along Townline Road to the East Arm, Grand Traverse Bay; [WEST] thence south along the eastern shoreline of the East Arm, Grand Traverse Bay to the northern terminus of Four Mile Road; thence south along Four Mile Road, extended to River Road; thence south along River Road to the East Bay-Paradise Township Line [SOUTH] thence east along that same Township Line (River & Scharman Roads), extended to Boardman Road; thence east along Boardman & Supply Roads to the Grand Traverse-Kalkaska County Line; [EAST] thence north from Supply Road along that same County Line (following County Line, Grand Kal & Baggs Roads) to Lake Skegemog; thence northwest along the western shoreline of Skegemog & Elk Lakes to POB.

The territory of this parish encompasses the following communities in Grand Traverse County:

- The communities of Acme, Holiday Hills, Forest Lakes & Williamsburg
 - All of Acme and Whitewater Townships
 - Portions of East Bay & Union Townships
-

**DIOCESE OF GAYLORD - PARISH BOUNDARIES
(AS OF JUNE 1, 2026)**

ACME, CHRIST THE KING



**DIOCESE OF GAYLORD - PARISH BOUNDARIES
(AS OF JUNE 1, 2026)**

AFTON, SAINT MONICA

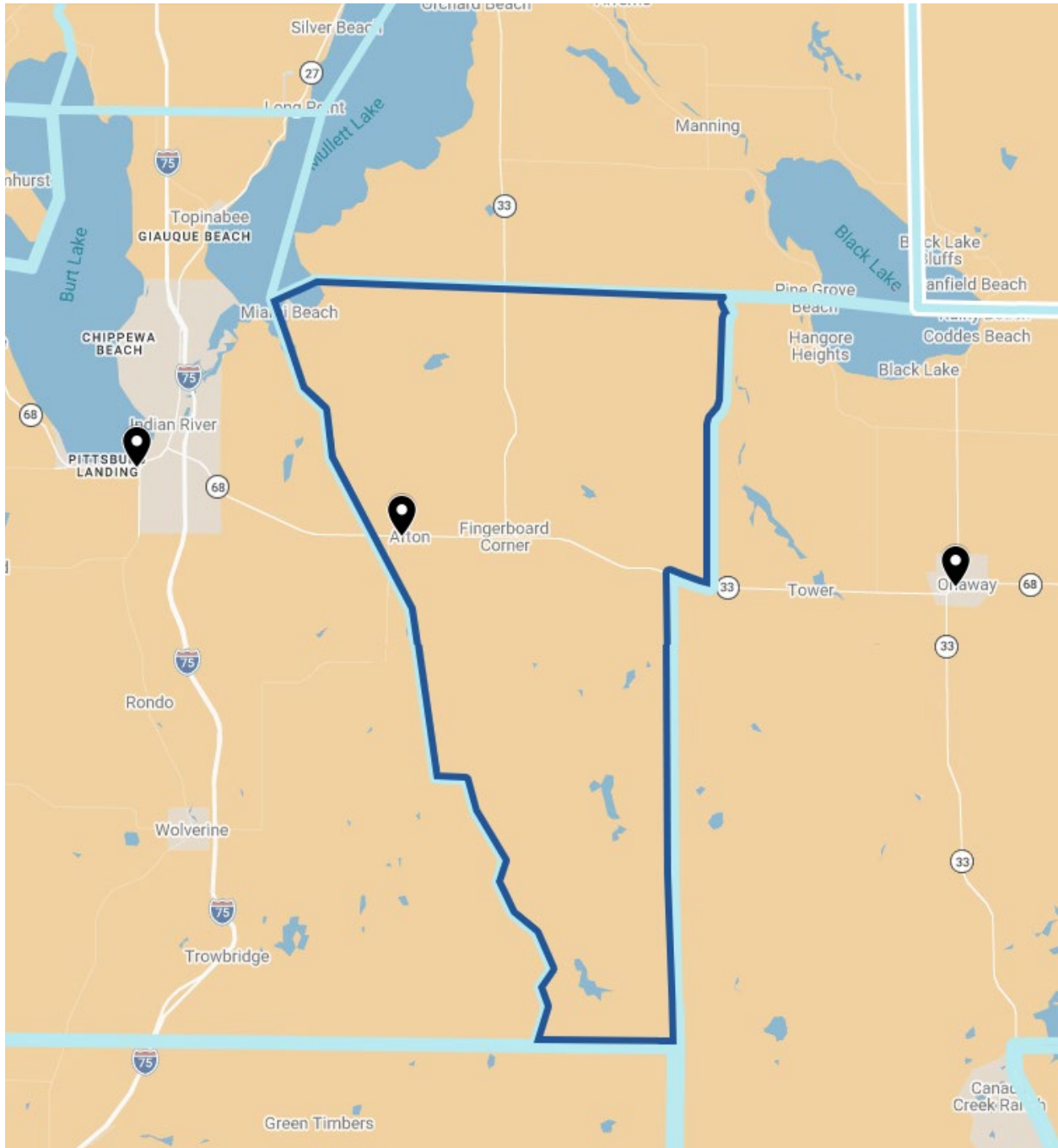
COMMENCE from St. Monica Church, approximately 9.7 miles northeast to the point of beginning; BEGIN at the intersection of Mud Creek Road and Dump Road (located on the Grant-Waverly Township Line in Cheboygan County, west of Black Lake); [NORTH] thence west along that same township line, extended to Mullet Lake; thence west along the southern shoreline of Mullet Lake to the Pidgeon River; [WEST] thence south along the Pidgeon River to the Cheboygan-Otsego County Line; [SOUTH] thence east along that same County Line to the Nunda-Forest Township Line in Cheboygan County; [EAST] thence north along that same Township Line to Highway M-33; thence east along Highway M-33 to Brady Road; thence north along Brady, Waveland & Mud Creek Roads to POB.

The territory of this parish encompasses the following communities in Cheboygan County:

- The communities of Afton, Fingerboard Corner & Miami Beach
 - Portions of Ellis, Koehler, Nunda, Forest, Walker & Waverly Townships
-

**DIOCESE OF GAYLORD - PARISH BOUNDARIES
(AS OF JUNE 1, 2026)**

AFTON, SAINT MONICA



**DIOCESE OF GAYLORD - PARISH BOUNDARIES
(AS OF JUNE 1, 2026)**

ALPENA, ALL SAINTS

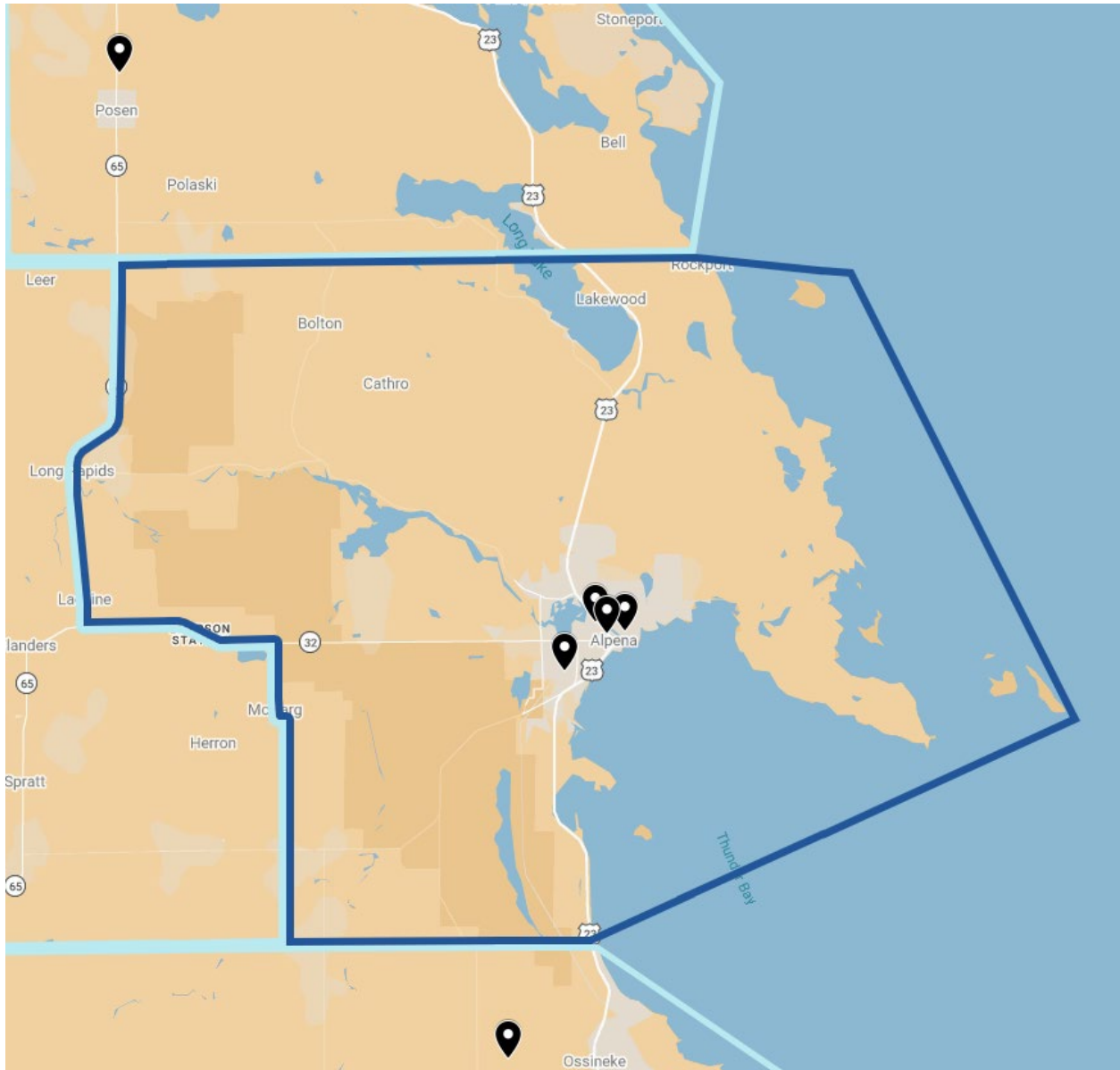
COMMENCE from St. Anne Church, approximately 10 miles northeast to the point of beginning; BEGIN on the Alpena-Presque Isle County Line at the shoreline of Lake Huron; [NORTH] thence west along that same County Line (following Lake Boulevard & Melville Road) to Highway M-65; [WEST] thence south along Highway M-65 to Highway M-32; thence east along Highway M-32 to Kings Settlement Road; thence south along Kings Settlement Road, extended to Schultz Road; [SOUTH] thence east along Schultz Road, extended to Lake Huron (following Compeau & Marek Roads); [EAST] thence north along the shoreline of Lake Huron to POB.

The territory of this parish encompasses the following communities in Alpena County:

- The City of Alpena
 - The communities of Ashland, Bolton, Cathro, Emerson Station, Lachine, Lakewood, Long Rapids & Rockport
 - All of Alpena & Maple Ridge Townships
 - Portions of Green, Long Rapids & Wilson Townships
 - Crooked, Gull, Middle, Round, Sugar & Sulphur Islands
-

**DIOCESE OF GAYLORD - PARISH BOUNDARIES
(AS OF JUNE 1, 2026)**

ALPENA, ALL SAINTS



**DIOCESE OF GAYLORD - PARISH BOUNDARIES
(AS OF JUNE 1, 2026)**

ATLANTA, JESUS THE GOOD SHEPHERD

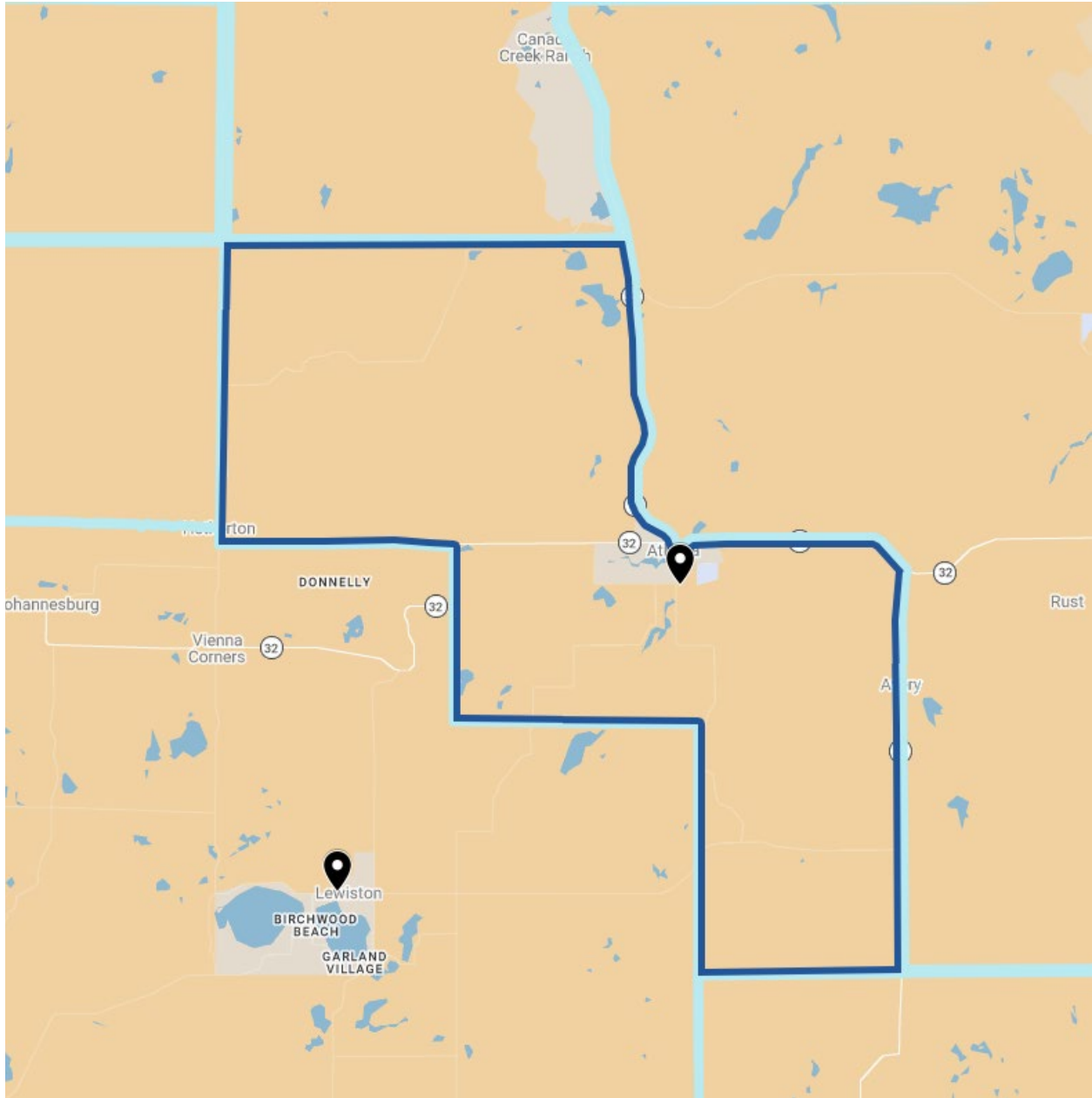
COMMENCE from Jesus the Good Shepherd Church, approximately 8.5 miles north to the point of beginning; BEGIN at the intersection of Highway M-33 and Ellison Road (located on the Briley-Montmorency Township Line in Montmorency County); [NORTH] thence west along the Briley-Montmorency Township Line (Ellison Road & CR-622) to the Montmorency-Otsego County Line; [WEST] thence south along that same County Line to Meridian Line Road (F-01//CR-495); thence south along Meridian Line Road to Old State Road (CR-620); thence east along Old State Road to Highway M-32; thence south along Highway M-32 to K.B. Farm Road; thence extended directly south along the Vienna-Briley Township Line to the northern bound of Albert Township; thence east along the northern bound of Albert Township to the Albert-Loud Township Line; thence south along that same township line to the Montmorency-Oscoda County Line (following Boiling Springs Road); [SOUTH] thence east along that same County Line to Highway M-33; [EAST] thence north along Highway M-33 to Highway M-32; thence west along Highway M-32 back to Highway M-33; thence north along Highway M-33 to POB.

The territory of this parish encompasses the following communities in Montmorency County:

- The community of Atlanta
 - Portions of Avery, Briley, Loud & Vienna Townships
-

**DIOCESE OF GAYLORD - PARISH BOUNDARIES
(AS OF JUNE 1, 2026)**

ATLANTA, JESUS THE GOOD SHEPHERD



**DIOCESE OF GAYLORD - PARISH BOUNDARIES
(AS OF JUNE 1, 2026)**

BEAVER ISLAND, HOLY CROSS

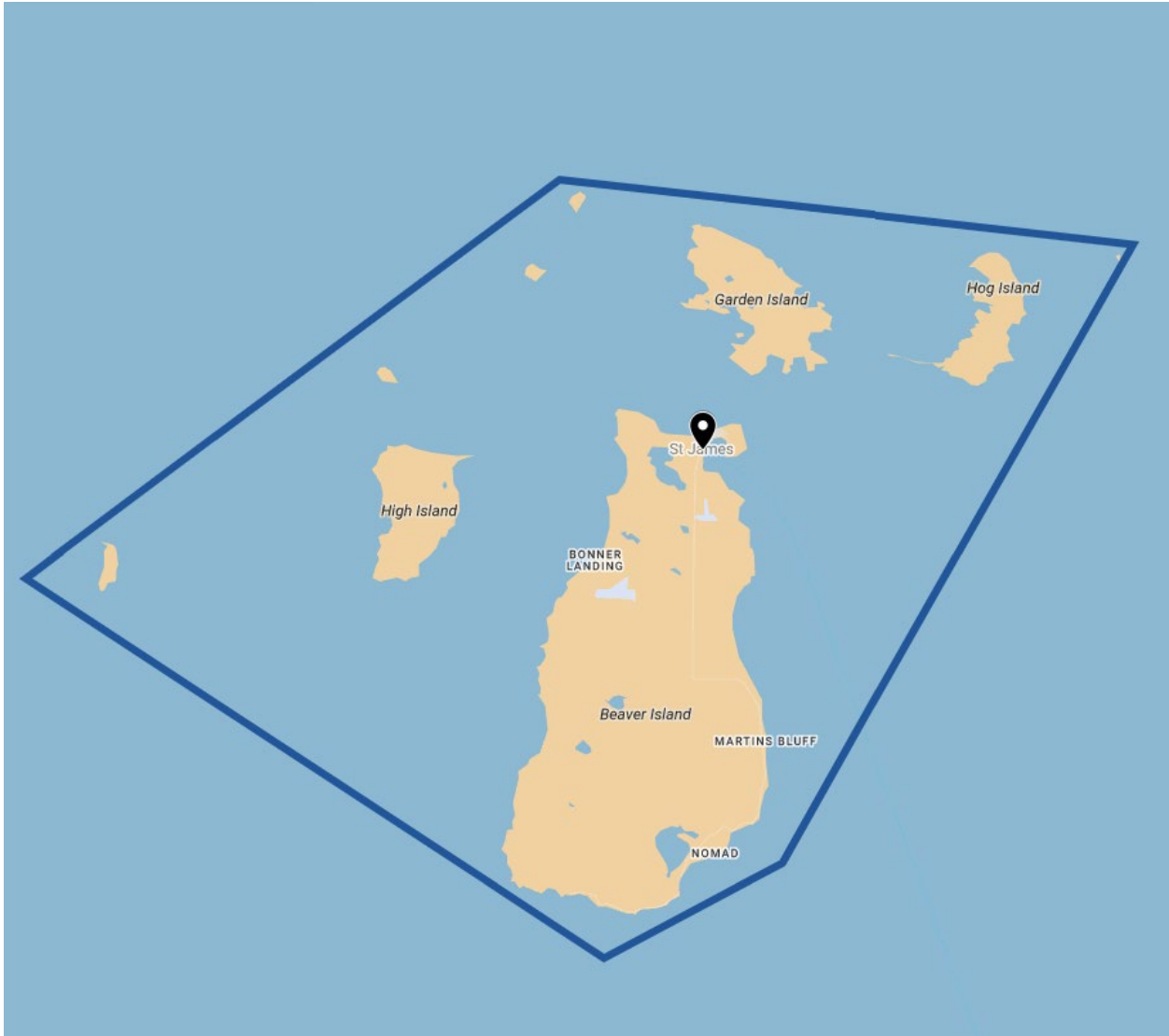
The territory of this parish encompasses all islands of the Beaver Island Archipelago (Beaver, Garden, Gull, High, & Hog Islands). The territory of this parish is bounded on all sides by Lake Michigan.

The territory of this parish encompasses the following communities in Charlevoix County:

- The community of St. James
 - All of Peaine & St. James Townships
-

**DIOCESE OF GAYLORD - PARISH BOUNDARIES
(AS OF JUNE 1, 2026)**

BEAVER ISLAND, HOLY CROSS



**DIOCESE OF GAYLORD - PARISH BOUNDARIES
(AS OF JUNE 1, 2026)**

BELLAIRE, SAINT LUKE THE EVANGELIST

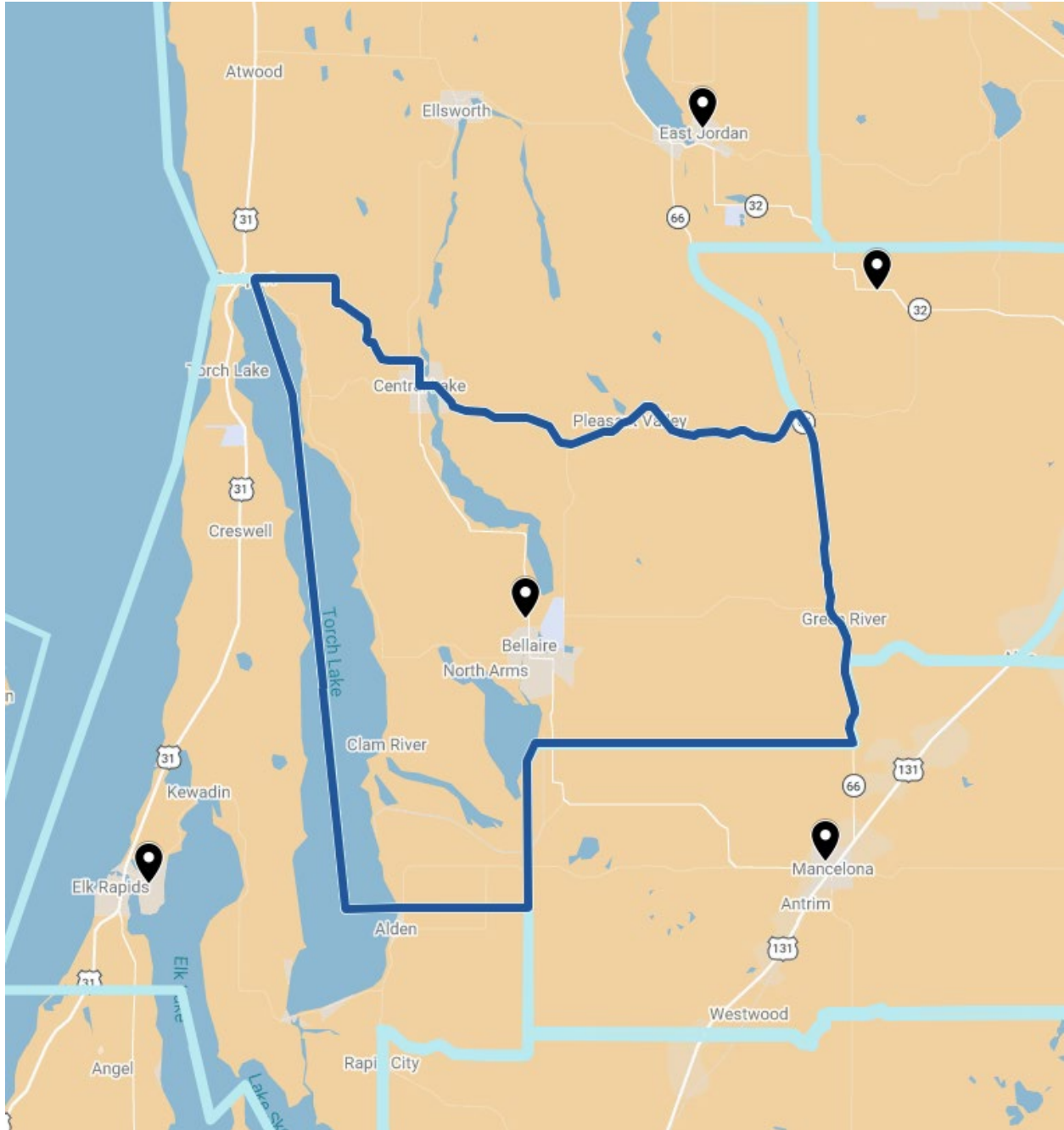
COMMENCE from St. Luke Church, approximately 8.2 miles northeast to the point of beginning; BEGIN at the intersection of Highway M-66 and Old State Road (CR-24//CR-624); [NORTH] thence west along Old State Road to Highway M-88; thence northwest along Highway M-88 to Eastport Creek; [WEST] thence south along Eastport Creek to Torch Lake; thence south along the eastern shoreline of Torch Lake to the western terminus of Elder Road; [SOUTH] thence east along Elder Road to Finch Creek Road (located on the Clearwater-Rapid River Township Line); thence north along that same Township Line, extended to Lake Bellaire; thence northeast along the shoreline of Lake Bellaire to the Kearney-Custer Township Line; thence east along that same Township Line, extended east to Highway M-66; [EAST] thence north along Highway M-66 to POB.

The territory of this parish encompasses the following communities in Antrim County:

- The Villages of Bellaire & Central Lake
 - The communities of Clam River, Finkton, North Arms & Pleasant Valley
 - All of Forest Home and Kearney Townships
 - Portions of Central Lake, Chestonia, Echo, Jordan & Helena Townships
-

**DIOCESE OF GAYLORD - PARISH BOUNDARIES
(AS OF JUNE 1, 2026)**

BELLAIRE, SAINT LUKE THE EVANGELIST



**DIOCESE OF GAYLORD - PARISH BOUNDARIES
(AS OF JUNE 1, 2026)**

BLACK RIVER, SAINT GABRIEL

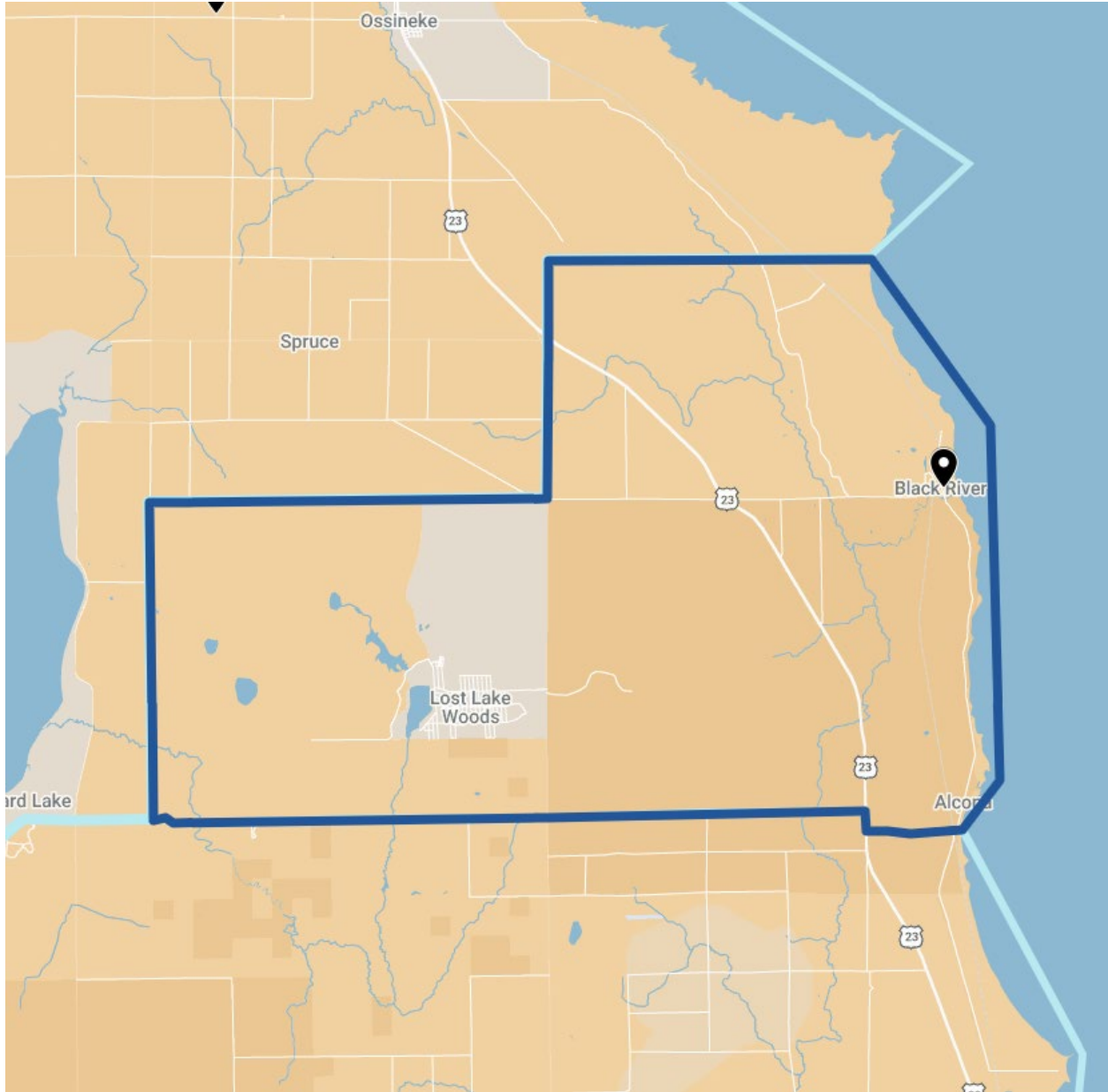
COMMENCE from St. Gabriel Church, approximately 3 miles north to the point of beginning; BEGIN on the Alcona-Alpena County Line at the shoreline of Lake Huron; [NORTH] thence west along that same County Line to the Alcona-Caledonia Township Line in Alcona County; thence south along that same Township Line to Black River Road; thence west along Black River Road to Anderson Road; [WEST] thence south along Anderson Road, extended to Sucker Creek Road; [SOUTH] thence east along Sucker Creek Road, extended to U.S. Route 23; thence south along U.S. Route 23 to Alcona Road; thence east along Alcona Road to Lake Huron; [EAST] thence north along the shoreline of Lake Huron to POB.

The territory of this parish encompasses the following communities in Alcona County:

- The communities of Alcona, Black River, Lost Lake Woods
 - Portions of Alcona, Hawes & Haynes Townships
-

**DIOCESE OF GAYLORD - PARISH BOUNDARIES
(AS OF JUNE 1, 2026)**

BLACK RIVER, SAINT GABRIEL



**DIOCESE OF GAYLORD - PARISH BOUNDARIES
(AS OF JUNE 1, 2026)**

BOYNE CITY, SAINT MATTHEW

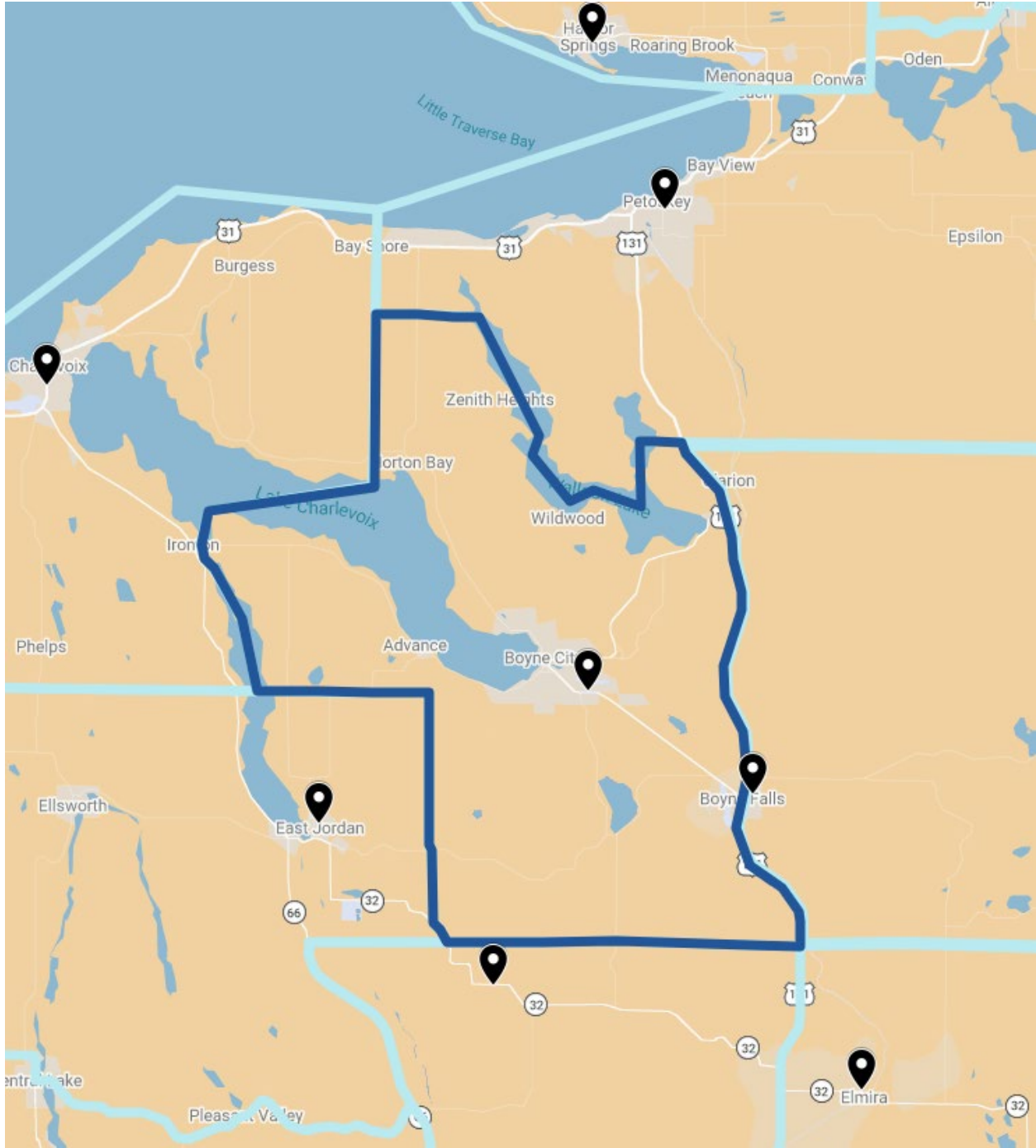
COMMENCE from St. Matthew Church, approximately 6.4 miles northeast to the point of beginning; BEGIN at the intersection of U.S. Route 131 and Bear River Road (located on the Charlevoix-Emmet County Line); [NORTH] thence west along Bear River Road, extended to Wallon Lake; thence west along the southwestern shoreline of Walloon Lake to Stolt Road; thence west along Stolt Road to its intersection with Townline Road (all following the Charlevoix-Emmet County Line); [WEST] thence extended directly south from Townline Road to Lake Charlevoix; thence west across Lake Charlevoix to the Ironton Ferry (Ferry Road); thence south along the eastern shoreline of South Arm Lake Charlevoix to the Eveline-South Arm Township Line (Reich Road); thence east along that same Township Line, extended to Wilson Road; thence south along Wilson Road, extended to Highway M-32; thence east along Highway M-32 to the Charlevoix-Antrim County Line (Pesek Road); [SOUTH] thence east along that same County Line to U.S. Route 131; [EAST] thence north along U.S. Route 131 to POB.

The territory of this parish encompasses the following communities in Charlevoix County:

- The City of Boyne City
 - The communities of Advance, Horton Bay, Wildwood & Zenith Heights
 - All of Bay and Evangeline Townships
 - Portions of Boyne Valley, Eveline, Melrose & Wilson Townships
-

**DIOCESE OF GAYLORD - PARISH BOUNDARIES
(AS OF JUNE 1, 2026)**

BOYNE CITY, SAINT MATTHEW



**DIOCESE OF GAYLORD - PARISH BOUNDARIES
(AS OF JUNE 1, 2026)**

BOYNE FALLS, SAINT AUGUSTINE

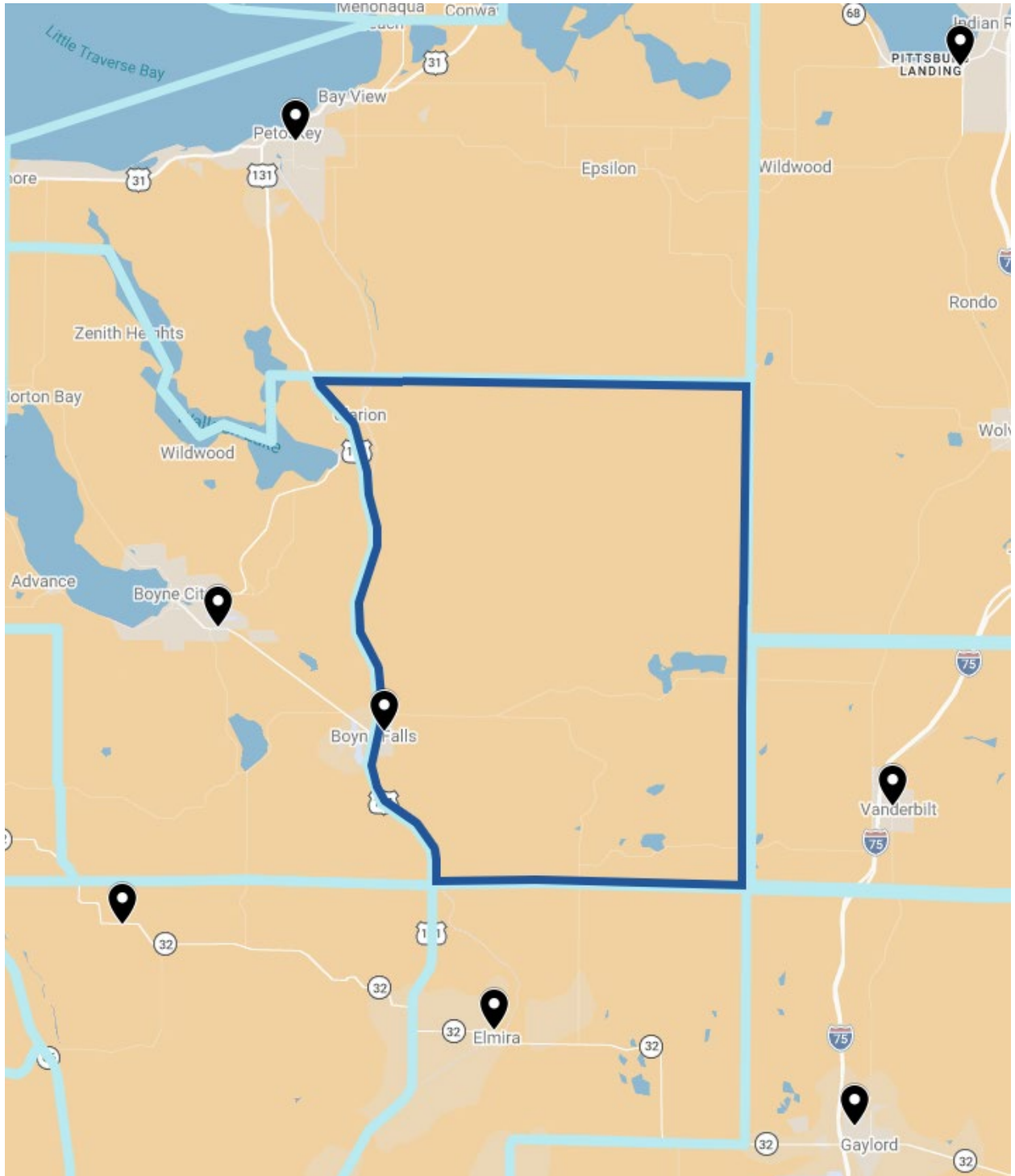
COMMENCE from St. Augustine Church, approximately 12 miles northeast to the point of beginning; BEGIN at the intersection of the Charlevoix-Emmet County Line and the Cheboygan County Line; [NORTH] thence west along the Charlevoix-Emmet County Line to U.S. Route 131; [WEST] thence south along U.S. Route 131 to the Charlevoix-Antrim County Line; [SOUTH] thence east along that same County Line to the Charlevoix-Otsego County Line (the eastern bound of Hudson Township); [EAST] thence north along the Charlevoix-Otsego & Charlevoix-Cheboygan County Lines to POB.

The territory of this parish encompasses the following communities in Charlevoix County:

- The Village of Boyne Falls
 - The community of Clarion
 - All of Chandler & Hudson Townships
 - Portions of Boyne Valley and Melrose Townships
-

**DIOCESE OF GAYLORD - PARISH BOUNDARIES
(AS OF JUNE 1, 2026)**

BOYNE FALLS, SAINT AUGUSTINE



**DIOCESE OF GAYLORD - PARISH BOUNDARIES
(AS OF JUNE 1, 2026)**

BURT LAKE, ASSUMPTION OF THE BLESSED VIRGIN MARY

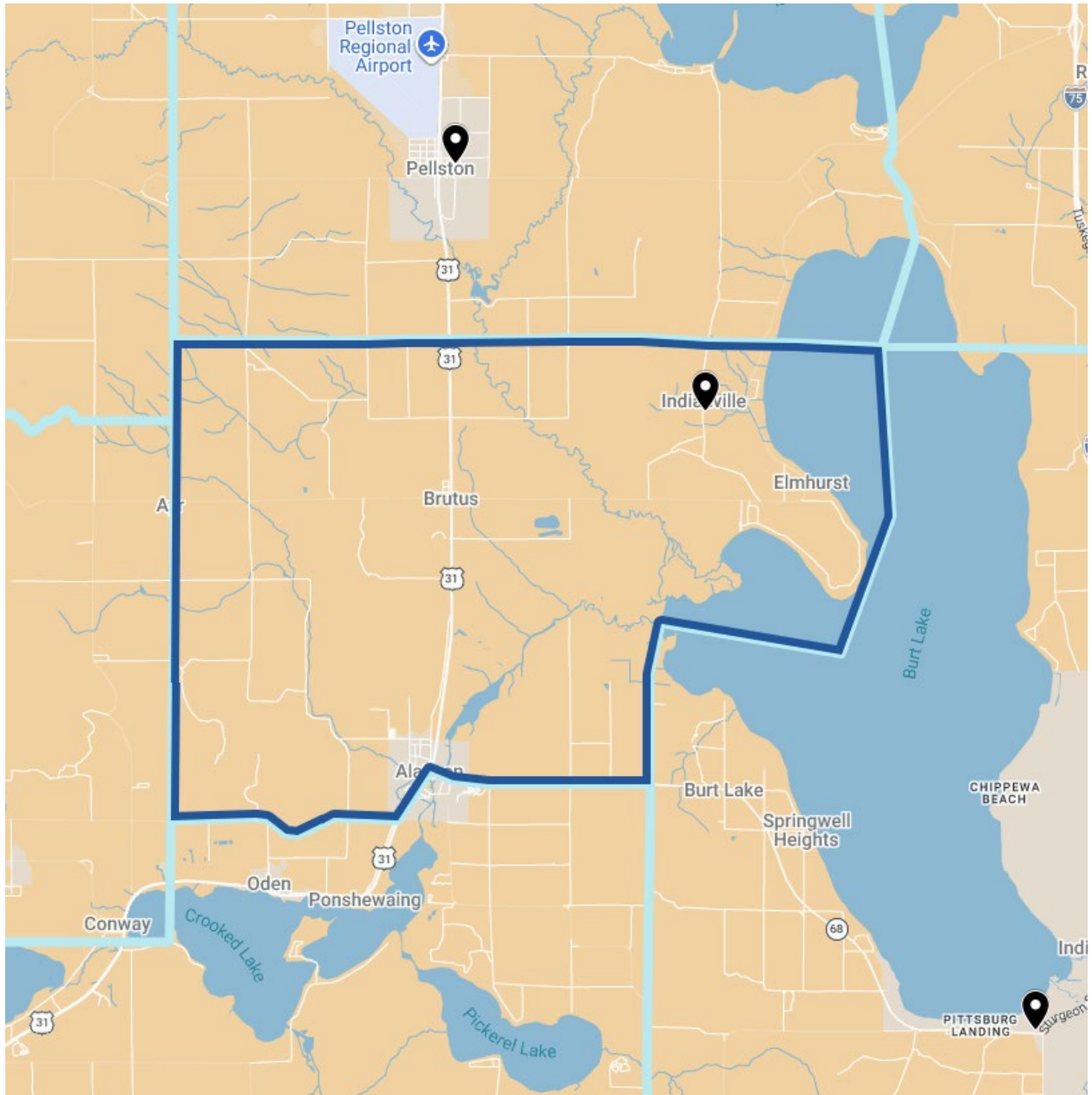
COMMENCE from St. Mary Church, approximately 1.2 miles northeast to the point of beginning; BEGIN at the eastern terminus of Hardwood Road, extended to the western shoreline of Burt Lake; [NORTH] thence west along Hardwood & Sand Roads, extended to Johnson Road; thence west along Johnson Road, extended to the intersection of Ayr Road and Phelps Road (located on the Maple River-Pleasantville Township Line); [WEST] thence south along Ayr Road, extended to Powers Road; [SOUTH] thence east along Powers Road to U.S. Route 31; thence north along U.S. Route 31 to Highway M-68; thence east along Highway M-68 to Miller Road; [EAST] thence north along Miller Road, extended to the mouth of the Crooked River at Burt Lake; thence north along the western shoreline of Burt Lake to POB.

The territory of this parish encompasses the following communities in Emmet County:

- The communities of Brutus, Elmhurst & Indianville
 - Portions of Burt, Littlefield and Maple River Townships
-

**DIOCESE OF GAYLORD - PARISH BOUNDARIES
(AS OF JUNE 1, 2026)**

BURT LAKE, ASSUMPTION OF THE BLESSED VIRGIN MARY



**DIOCESE OF GAYLORD - PARISH BOUNDARIES
(AS OF JUNE 1, 2026)**

CADILLAC, SAINT ANN

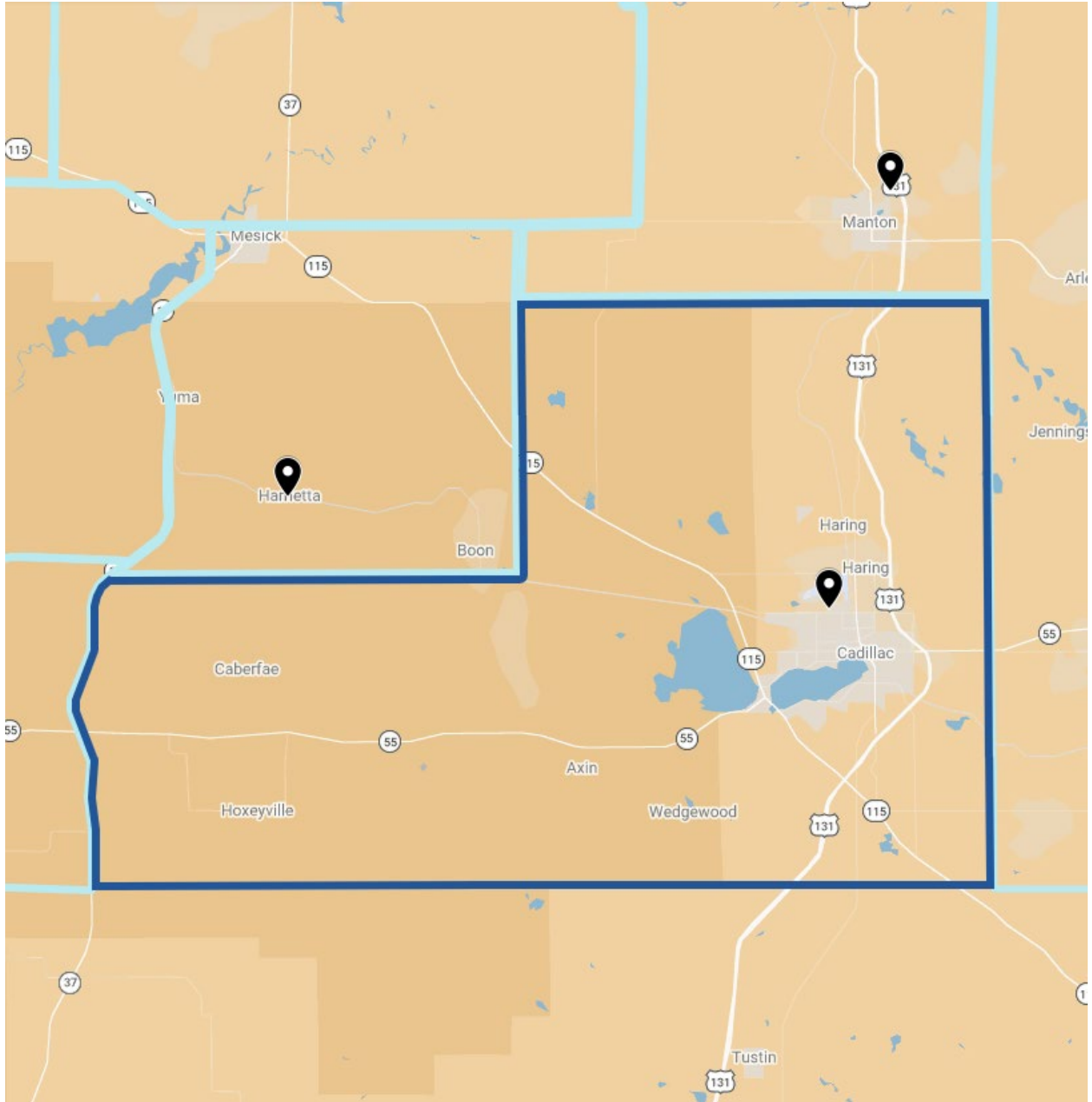
COMMENCE from St. Ann Church, approximately 8.9 miles northeast to the point of beginning; BEGIN at the intersection of E 20 Road//W Burns Road and the Wexford-Missaukee County Line (Seeley Road); [NORTH] thence west along E 20 Road, extended directly west across U.S. Route 131 to E 20 Road; thence west along E 20 Road to N 25 Road (located on the Colfax-Antioch Township line); [WEST] thence south along N 25 Road to the intersection of S 25 Road and Boon Road; thence west along Boon Road//W 34 Road, extended directly west to W 34 Road; thence west along W 34 Road to Highway M-37; thence south along highway M-37 to the Wexford-Lake County Line (12 Mile Road); [SOUTH] thence east along that same County Line (12 Mile, No 52 & County Line Roads) to the Wexford-Missaukee County Line (intersection of County Line and Seeley Roads); [EAST] thence north along the Wexford-Missaukee County line (Seeley Road) to POB.

The territory of this parish encompasses the following communities in Wexford County:

- The City of Cadillac
 - The communities of Axin, Caberfae, Haring, Hoxeyville & Wedgewood
 - All of Cherry Grove, Clam Lake, Haring, Henderson & Selma Townships
 - Portions of Boon, Cedar Creek, Colfax, Slagle, and South Branch Townships
-

**DIOCESE OF GAYLORD - PARISH BOUNDARIES
(AS OF JUNE 1, 2026)**

CADILLAC, SAINT ANN



**DIOCESE OF GAYLORD - PARISH BOUNDARIES
(AS OF JUNE 1, 2026)**

CEDAR, HOLY ROSARY

COMMENCE from Holy Rosary Church, approximately 3.9 miles northeast to the point of beginning; BEGIN at the eastern terminus of Hohnke Road (CR-620), extended to the western shoreline of Lake Leelanau; [NORTH] thence west along Hohnke Road to its intersection with Good Harbor Trail (CR-651); thence northwest along Good Harbor Trail to Lake Michigan; thence west along the shoreline of Lake Michigan to the northern terminus of Bohemian Road; [WEST] thence south along Bohemian Road to Ryant Road; thence east along Ryant & Narlock Roads to Sullivan Road; thence south along Sullivan Road to Valley Road; thence west along Valley & Blowski Roads to Coleman Road//Maple City Highway (CR-669); thence south along Coleman Road to Fowler Road; [SOUTH] thence east along Fowler Road, extended to the Benzie-Grand Traverse County Line; thence north along that same County Line, extended to the intersection of Cedar Run Road and the Cedar Run River; thence northeast along the Cedar Run River to Lake Leelanau; [EAST] thence north along the western shoreline of Lake Leelanau to POB.

The territory of this parish encompasses the following communities in Benzie County:

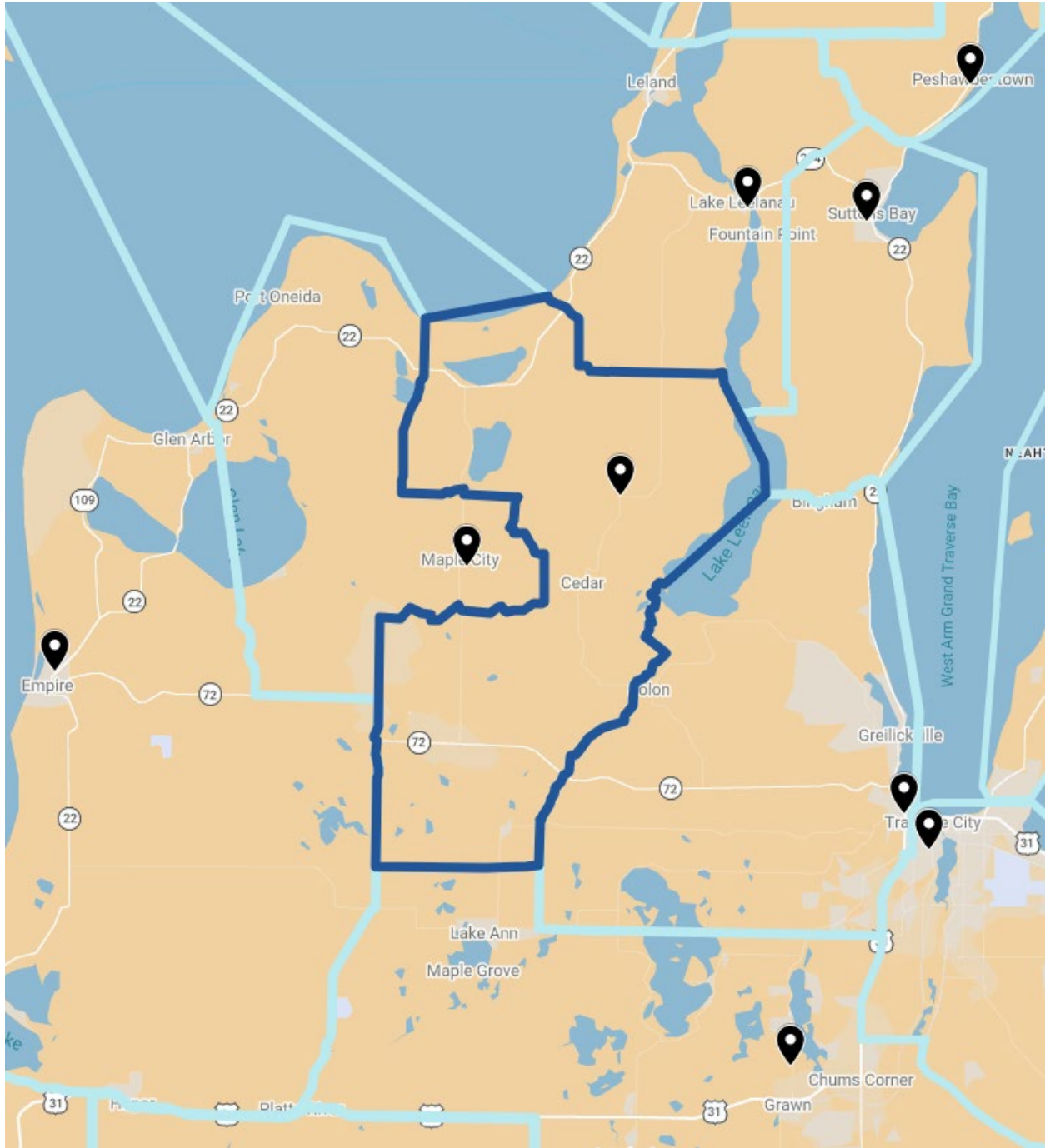
- A portion of Almira Township

The territory of this parish encompasses the following communities in Leelanau County:

- The community of Cedar
 - Portions of Cleveland, Centerville, Kasson & Solon Townships
-

**DIOCESE OF GAYLORD - PARISH BOUNDARIES
(AS OF JUNE 1, 2026)**

CEDAR, HOLY ROSARY



**DIOCESE OF GAYLORD - PARISH BOUNDARIES
(AS OF JUNE 1, 2026)**

CHARLEVOIX, SAINT MARY OF THE ASSUMPTION

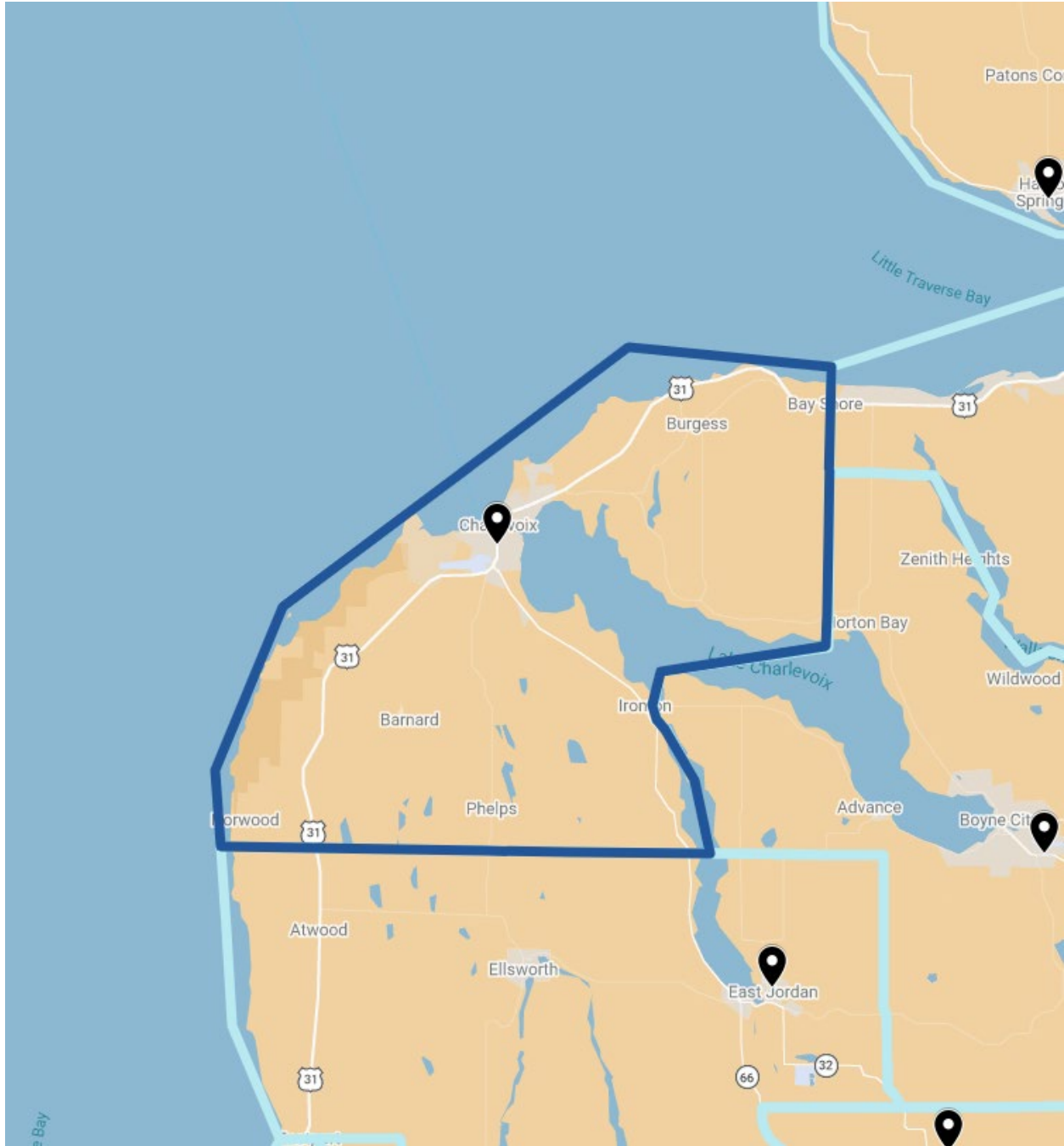
COMMENCE from St. Mary Church, approximately 8.8 miles northeast to the point of beginning; BEGIN on the Charlevoix-Emmet County Line at the shoreline of Lake Michigan; [NORTH] thence west along the shoreline of Lake Michigan; [WEST] thence south along the shoreline of Lake Michigan to the Charlevoix-Antrim County Line [SOUTH] thence east along that same County Line to the Eveline-South Arm Township Line (intersection of Flagg & Slough Roads, Charlevoix County); thence east along that same Township Line to South Arm Lake Charlevoix; [EAST] thence north along the western shoreline of South Arm Lake Charlevoix to the Ironton Ferry; thence east across Lake Charlevoix to the Hayes-Bay Township Line; thence north along that same Township Line (Townline Road), extended to POB.

The territory of this parish encompasses the following communities in Charlevoix County:

- The City of Charlevoix
 - The communities of Barnard, Bayshore, Burgess, Boulder Park, Ironton, Norwood & Phelps
 - All of Charlevoix, Hayes, Marion & Norwood Townships
 - A portion of Eveline Township
-

**DIOCESE OF GAYLORD - PARISH BOUNDARIES
(AS OF JUNE 1, 2026)**

CHARLEVOIX, SAINT MARY OF THE ASSUMPTION



**DIOCESE OF GAYLORD - PARISH BOUNDARIES
(AS OF JUNE 1, 2026)**

CHEBOYGAN, SAINT MARY-SAINT CHARLES

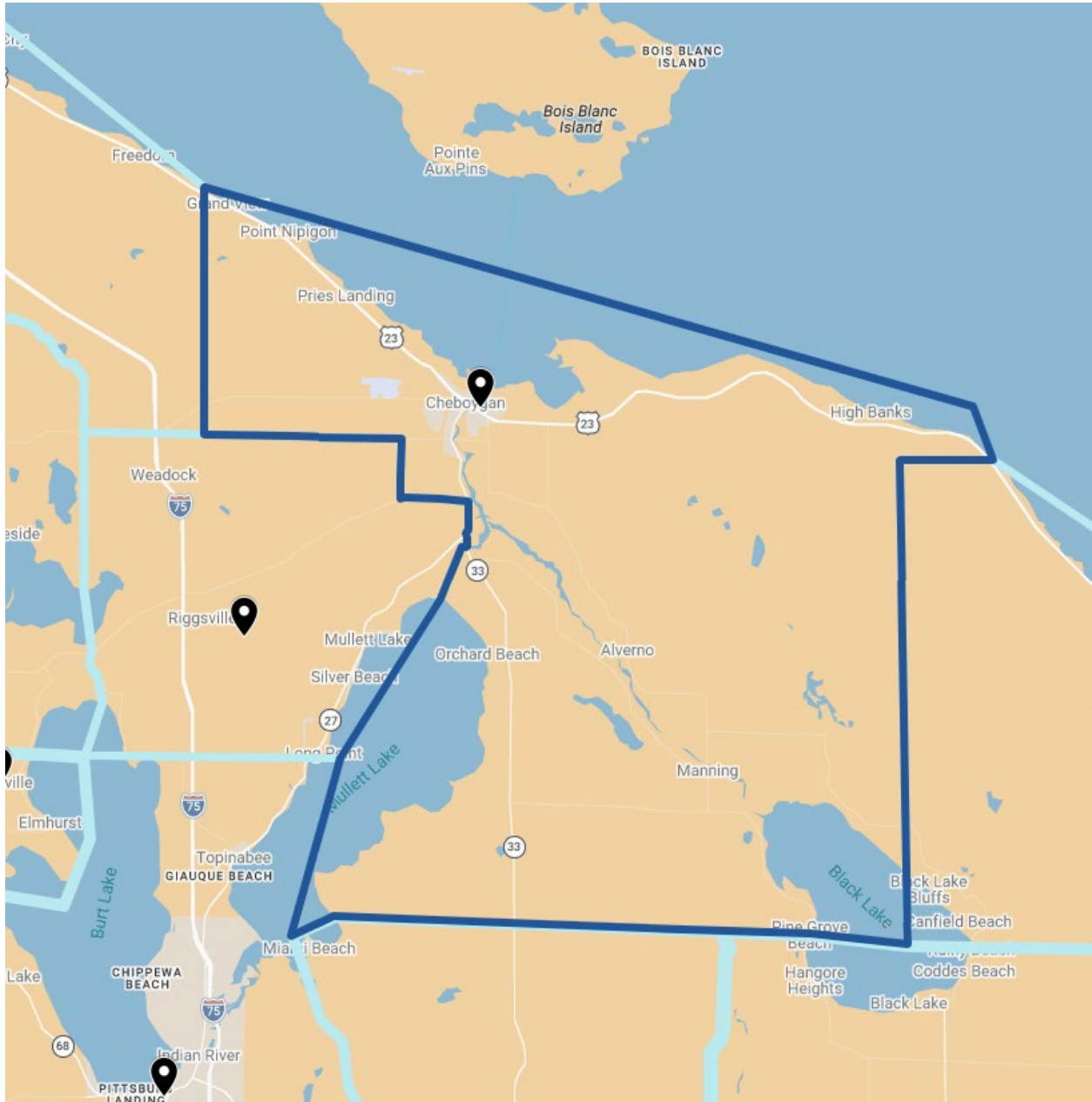
COMMENCE from St. Mary Church, approximately 12.8 miles east to the point of beginning; BEGIN on the Presque Isle-Cheboygan County Line at the shoreline of Lake Huron; [NORTH] thence northwest along the shoreline of Lake Huron to the Beaugrand-Mackinaw Township Line; [WEST] thence south along that same Township Line, extended to the Beaugrand-Inverness Township Line; thence east along the Beaugrand-Inverness Township Line (Knaffle & Woiderski Roads) to Riggsville Road; thence south along Riggsville Road to its intersection with VFW Road (CR-64); thence east along VFW Road to Highway M-27; thence south along Highways M-27 & M-33 to the Cheboygan River; thence south along the eastern shoreline of the Cheboygan River and Mullet Lake to the Mullet-Koehler Township Line (Schramm Road); [SOUTH] thence east along the Mullet-Koehler Township Line, extended to Black Lake; thence extended northeast across Black Lake to the Presque Isle-Cheboygan County Line (Black Mountain & County Line Roads); [EAST] thence north along that same County line to POB.

The territory of this parish encompasses the following communities in Cheboygan County:

- The City of Cheboygan
 - The communities of Alverno, Grand View, high Banks, Manning, Mullet Lake Woods, Orchard Beach, Point Nipigon & Pries Landing
 - All of Aloha, Beaugrand, Benton & Grant Townships
 - Portions of Mullet & Inverness Townships
-

**DIOCESE OF GAYLORD - PARISH BOUNDARIES
(AS OF JUNE 1, 2026)**

CHEBOYGAN, SAINT MARY-SAIN'T CHARLES



**DIOCESE OF GAYLORD - PARISH BOUNDARIES
(AS OF JUNE 1, 2026)**

COPEMISH, SAINT RAPHAEL

COMMENCE from St. Raphael Church, approximately 13.3 miles northeast to the point of beginning; BEGIN at the intersection of Betsy River Road and U.S. Route 31//Honor Highway; [NORTH] thence west along U.S. Route 31 to its intersection with Indian Hill//Marshall Road; [WEST] thence south along Marshall Road, extended to Longstreet Road; thence south along Longstreet Road, extended to Big 4 Road; thence south along Big 4 Road until its intersection with 13 Mile Road; [SOUTH] thence east along 13 Mile Road to the Manistee-Wexford County Line (No 1 Road); [EAST] thence north along that same County Line, extended to POB (along No 1, Traverse (CR-665) & Betsy River Roads).

The territory of this parish encompasses the following communities in Benzie County:

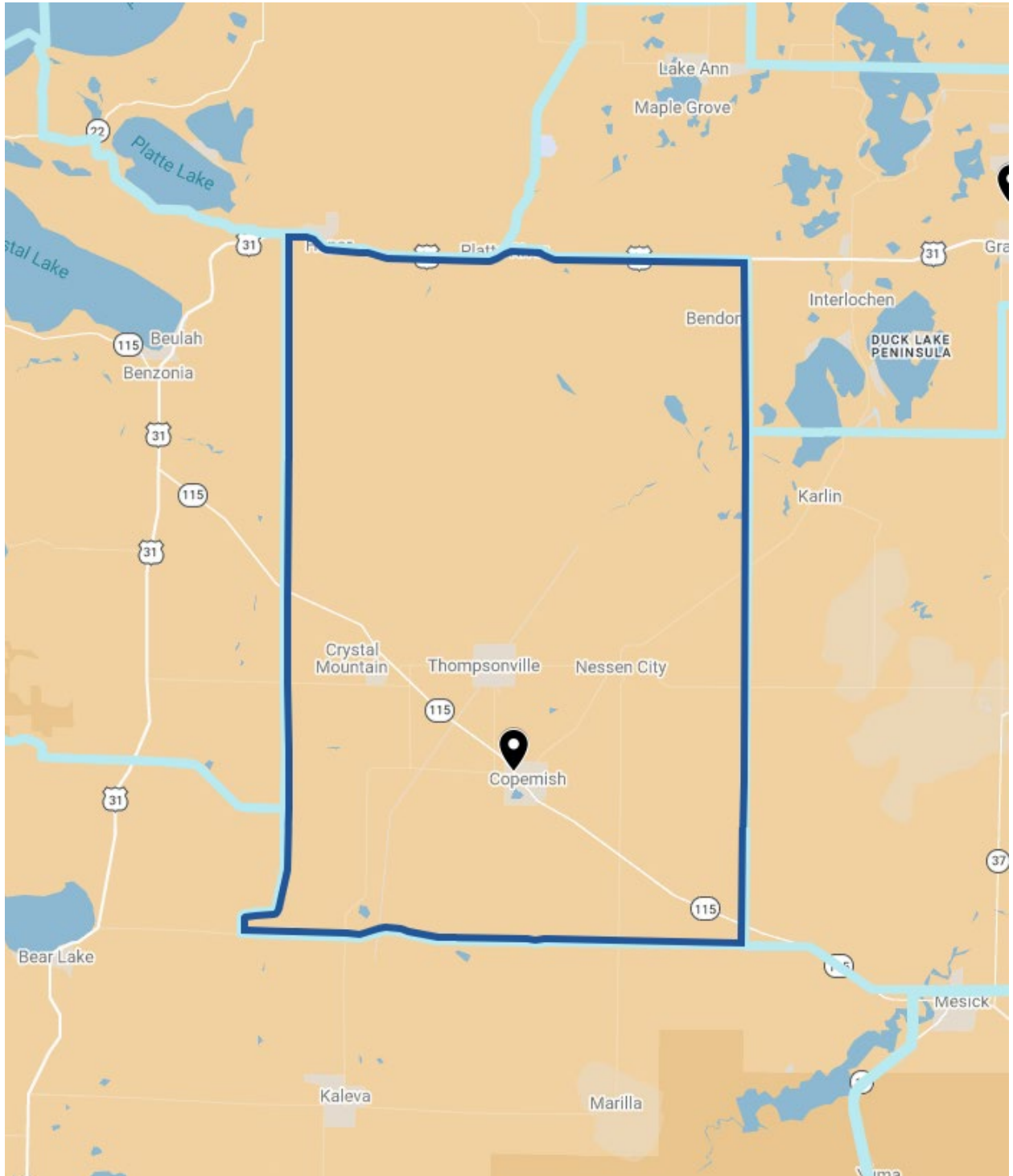
- The Village of Thompsonville
- The communities of Bendon, Crystal Mountain, Nessen City & Platte River
- Portions of Homestead, Inland & Weldon Townships

The territory of this parish encompasses the following communities in Manistee County:

- The Village of Copemish
 - All of Cleon Township
 - A portion of Springdale Township
-

**DIOCESE OF GAYLORD - PARISH BOUNDARIES
(AS OF JUNE 1, 2026)**

COPEMISH, SAINT RAPHAEL



**DIOCESE OF GAYLORD - PARISH BOUNDARIES
(AS OF JUNE 1, 2026)**

CROSS VILLAGE, HOLY CROSS

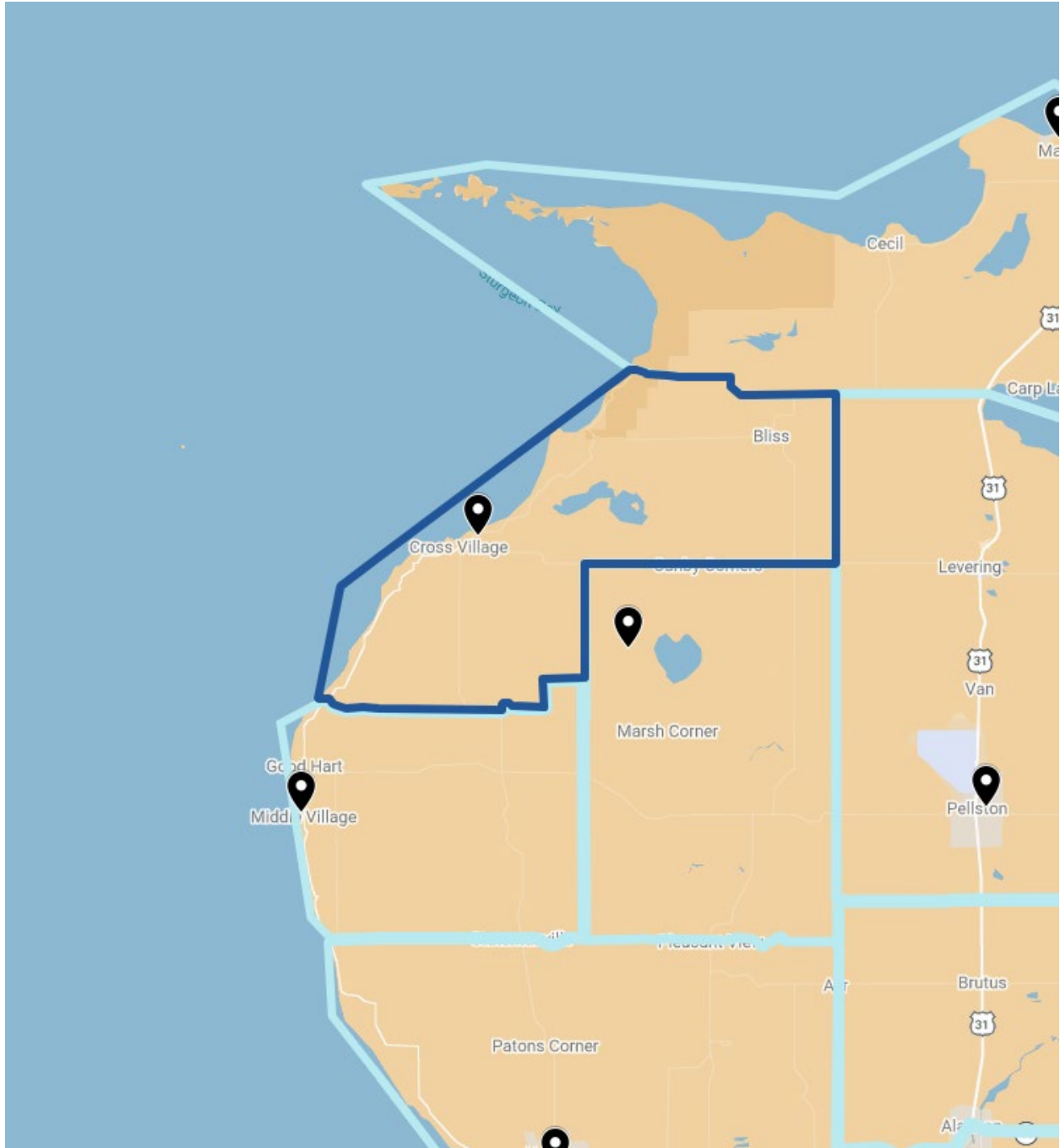
COMMENCE from Holy Cross Church, approximately 9.2 miles northeast to the point of beginning; BEGIN on Gill Road at the Bliss-Carp Lake Township Line (Phillips Road, extended); [NORTH] thence west along Gill & Lakeview Roads to Lake Michigan; [WEST] thence south along the shoreline of Lake Michigan to the western terminus of Wormwood Lane, extended; [SOUTH] thence east along Wormwood Lane & State Road (C-77) to Johnson Hill Road; thence northeast along Johnson Hill & Van Roads to the Readmond-Center Township Line; [EAST] thence north along that same Township Line (Ozedzie Road), extended to Levering Road; thence east along Levering Road to Keiser Road; thence north along Keiser Road, extended along the Bliss-Carp Lake Township Line to POB.

The territory of this parish encompasses the following communities in Emmet County:

- The communities of Bliss and Cross Village
 - All of Cross Village Township
 - Portions of Bliss & Readmond Townships
-

**DIOCESE OF GAYLORD - PARISH BOUNDARIES
(AS OF JUNE 1, 2026)**

CROSS VILLAGE, HOLY CROSS



**DIOCESE OF GAYLORD - PARISH BOUNDARIES
(AS OF JUNE 1, 2026)**

EAST JORDAN, SAINT JOSEPH

COMMENCE from St. Joseph Church, approximately 4.1 miles northeast to the point of beginning; BEGIN at the intersection of Wilson Road & the Wilson-Eveline Township Line (Marshall Road); [NORTH] thence west along that same Township Line (Reich Road), extended to the Charlevoix-Antrim County Line (intersection of Flagg & Slough Roads); thence west along that same County Line to Lake Michigan; [WEST] thence south along the eastern shoreline of Lake Michigan to Highway M-88, extended; [SOUTH] thence east along Highway M-88 & Old State Road (CR-624) to Highway M-66; [EAST] thence north along Highway M-66 to the Antrim-Charlevoix County Line; thence east along that same County Line to Highway M-32; thence west along Highway M-32 to Wilson Road, extended; thence extended directly north to Wilson Road; thence north along Wilson Road to POB.

The territory of this parish encompasses the following communities in Antrim County:

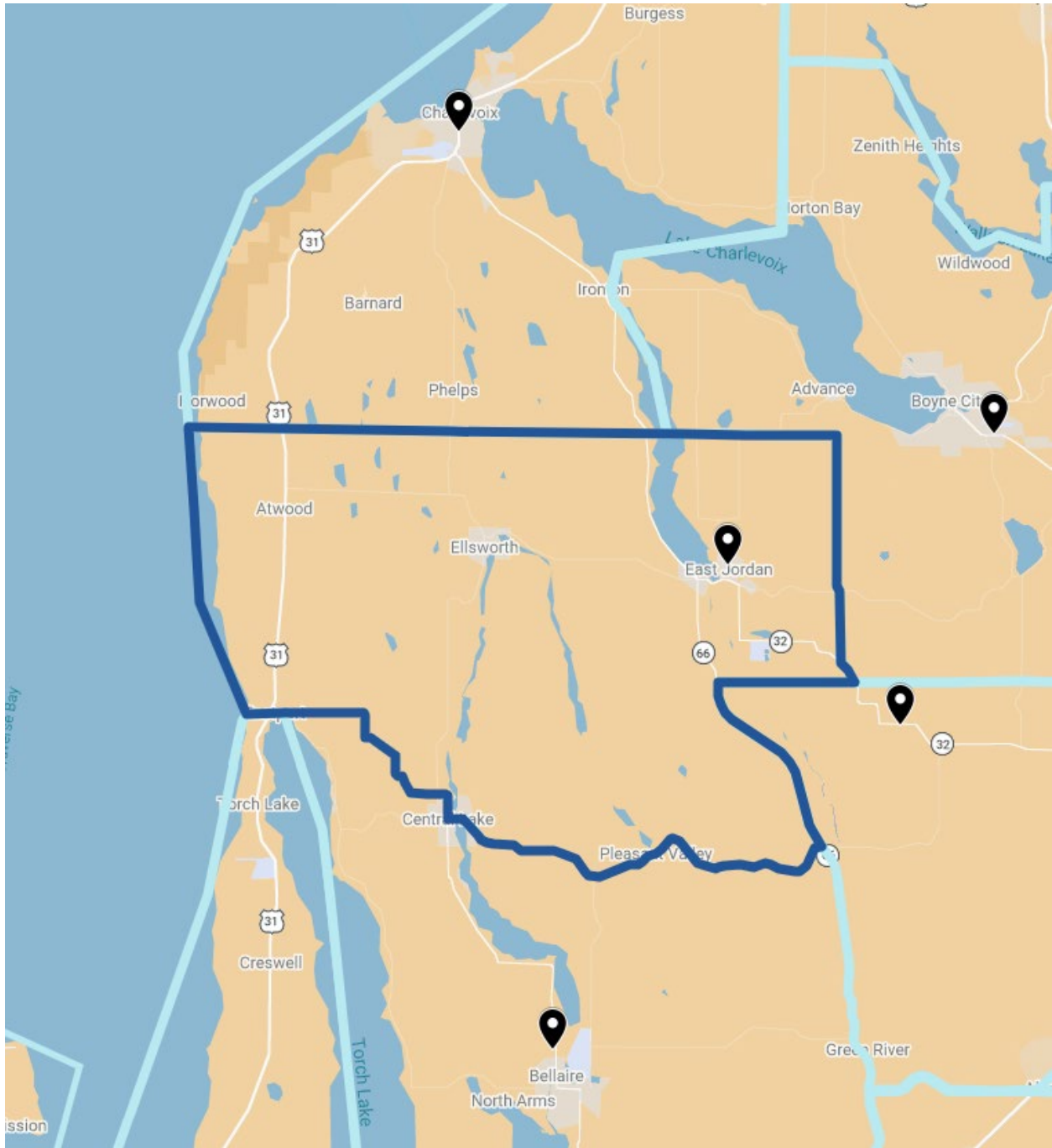
- The Village of Ellsworth
- The communities of Atwood & Chestonia
- All of Banks Township
- Portions of Central Lake, Echo, Jordan & Torch Lake Townships

The territory of this parish encompasses the following communities in Charlevoix County:

- The City of East Jordan
 - All of South Arm Township
 - A portion of Wilson Township
-

**DIOCESE OF GAYLORD - PARISH BOUNDARIES
(AS OF JUNE 1, 2026)**

EAST JORDAN, SAINT JOSEPH



**DIOCESE OF GAYLORD - PARISH BOUNDARIES
(AS OF JUNE 1, 2026)**

EAST TAWAS, HOLY FAMILY

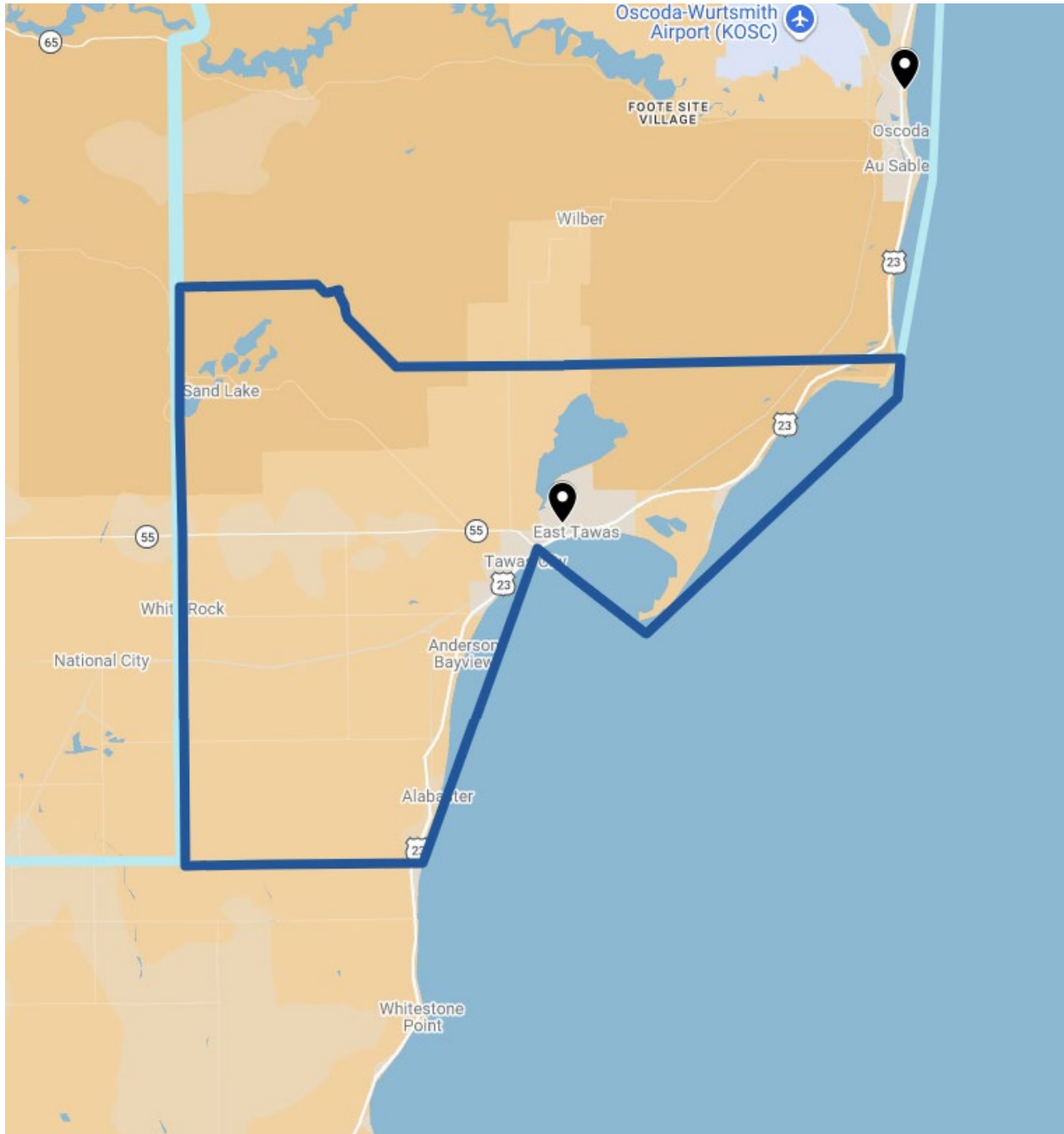
COMMENCE from Holy Family Church, approximately 9.1 miles northeast to the point of beginning; BEGIN on the Baldwin-AuSable Township Line at the shoreline of Lake Huron (north of Au Sable Point); [NORTH] thence west along that same Township Line, extended to the eastern terminus of Galion Road; thence west along Galion Road to Monument Road; thence north along Monument Road to Curtis Road; thence west along Curtis Road to Sand Lake Road; [WEST] thence south along Sand Lake Road, extended directly south across Sand Lake, to the Iosco-Arenac County Line; [SOUTH] thence east along that same County Line (White & Dyer Roads) to Lake Huron; [EAST] thence north along the shoreline of Lake Huron to POB.

The territory of this parish encompasses the following communities in Iosco County:

- The Cities of East Tawas & Tawas City
 - The communities of Alabaster, Alabaster Junction, Anderson Bayview, Sand Lake & White Rock
 - All of Alabaster, Baldwin & Tawas Townships
 - Portions of Grant, Sherman & Wilber Townships
-

**DIOCESE OF GAYLORD - PARISH BOUNDARIES
(AS OF JUNE 1, 2026)**

EAST TAWAS, HOLY FAMILY



**DIOCESE OF GAYLORD - PARISH BOUNDARIES
(AS OF JUNE 1, 2026)**

ELK RAPIDS, SACRED HEART

COMMENCE from Sacred Heart Church, approximately 14.7 miles north to the point of beginning; BEGIN at the intersection of Highway M-88 and Eastport Creek (located in the community of Eastport); [NORTH] thence west along Highway M-88, extended to the East Arm Grand Traverse Bay; [WEST] thence south along the eastern shoreline of the East Arm Grand Traverse Bay to the western terminus of Townline Road, extended (located on the Elk Rapids-Acme Township Line); [SOUTH] thence east along Townline Road, extended to Elk Lake; thence south along the eastern shoreline of Elk & Skegemog Lakes to Desmond Creek; thence east along Desmond Creek to Rapid City Road; thence north along Rapid City Road to Plum Valley Road; thence east along Plum Valley Road to the Clearwater-Rapid River Township Line; [EAST] thence north along that same Township Line, extended to Elder Road; thence west along Elder Road, extended to Torch Lake; thence north along the western shoreline of Torch Lake to Eastport Creek; thence north along Eastport Creek to POB.

The territory of this parish encompasses the following communities in Antrim County:

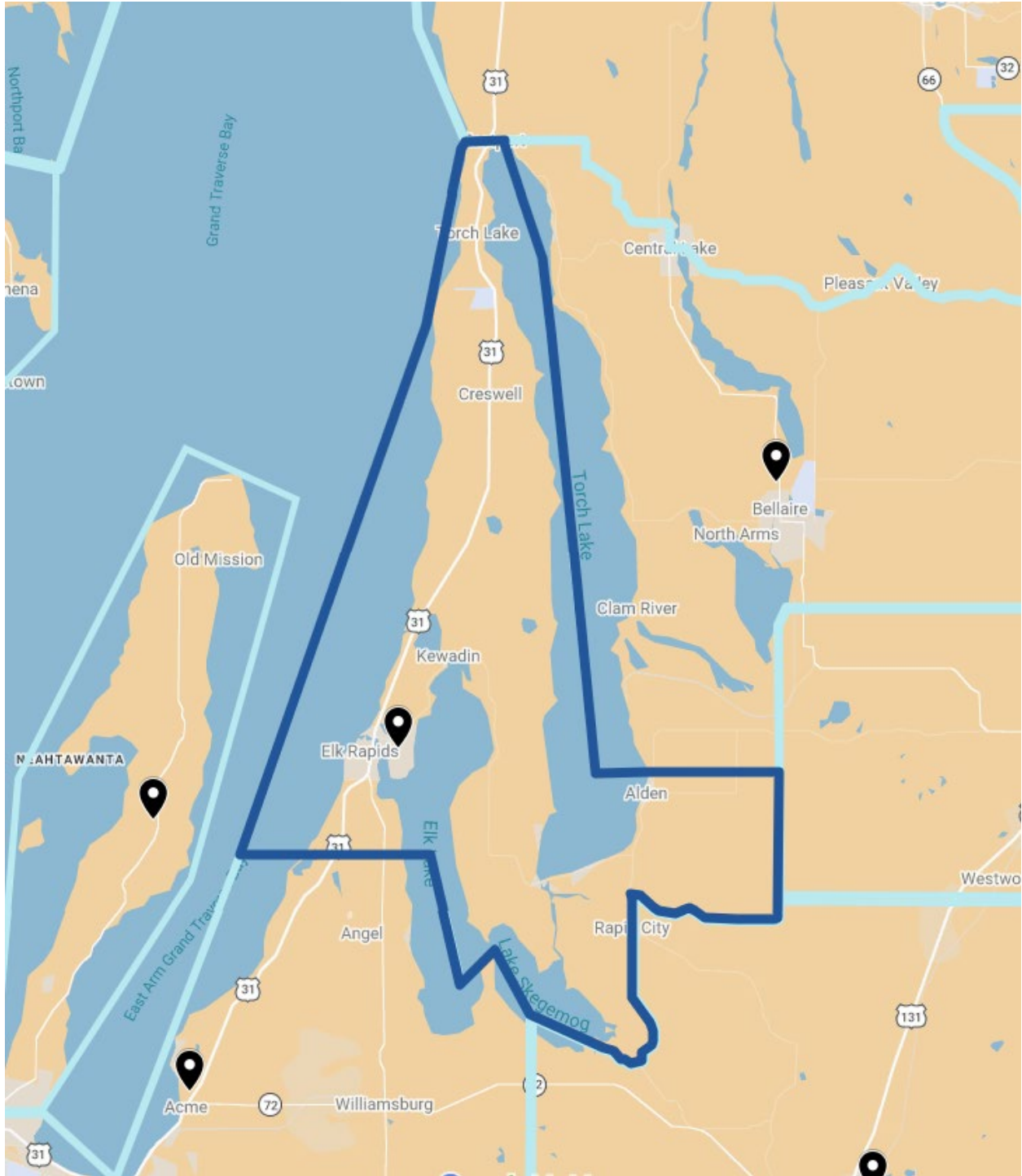
- The Village of Elk Rapids
- The communities of Alden, Creswell, Eastport & Kewadin
- All of Elk Rapids & Milton Townships
- Portions of Helena & Torch Lake Townships

The territory of this parish encompasses the following communities in Kalkaska County:

- The community of Rapid City
 - A portion of Clearwater Township
-

**DIOCESE OF GAYLORD - PARISH BOUNDARIES
(AS OF JUNE 1, 2026)**

ELK RAPIDS, SACRED HEART



**DIOCESE OF GAYLORD - PARISH BOUNDARIES
(AS OF JUNE 1, 2026)**

ELMIRA, SAINT THOMAS AQUINAS

COMMENCE from St. Thomas Church, approximately 6.5 miles northeast to the point of beginning; BEGIN at the intersection of Martindale and Townline Roads (located on the Elmira-Livingston Township Line in Otsego County); [NORTH] thence extended directly north to the Otsego-Charlevoix County Line (Winters Road, extended); thence extended west along that same County Line to U.S. Route 131; [WEST] thence south along U.S. Route 131 to Alba Road; [SOUTH] thence east along Alba Road to Highway M-32; thence east along Highway M-32 to Townline Road; [EAST] thence north along Townline Road to POB.

The territory of this parish encompasses the following communities in Antrim County:

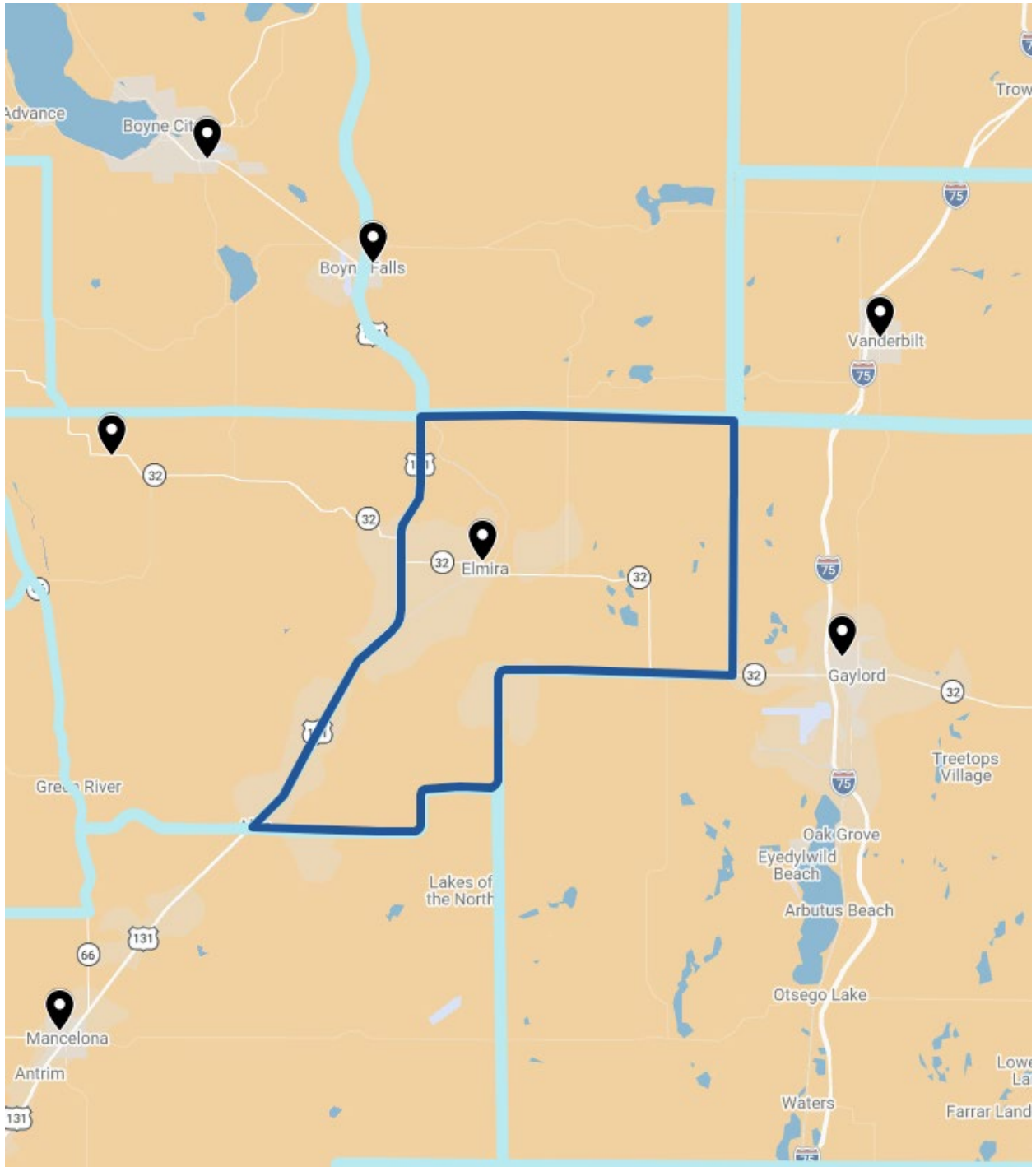
- The community of Alba
- Portions of Warner & Star Townships

The territory of this parish encompasses the following communities in Otsego County:

- The community of Elmira
 - All of Elmira Township
-

**DIOCESE OF GAYLORD - PARISH BOUNDARIES
(AS OF JUNE 1, 2026)**

ELMIRA, SAINT THOMAS AQUINAS



**DIOCESE OF GAYLORD - PARISH BOUNDARIES
(AS OF JUNE 1, 2026)**

EMPIRE, SAINT PHILIP NERI

COMMENCE from St. Philip Church, approximately 7.2 miles northeast to the point of beginning; BEGIN at the western terminus of Crystal View Road (CR-675), extended to the shoreline of Lake Michigan; [NORTH] thence west along the shoreline of Lake Michigan; [WEST] thence south along the shoreline of Lake Michigan to the Platte River; thence south along the Platte River to the northern terminus of Boekeloo Road; thence south along Boekeloo Road to Pure Michigan Byway (M-22); thence east along Pure Michigan Byway & Platte Road (CR-706) to U.S. Route 31; [SOUTH] thence east on U.S. Route 31 to Maple City Highway (CR-669); [EAST] thence north along Maple City Highway//Coleman Road to Empire Highway (M-72); thence northwest along Empire Highway to Plowman Road (CR-675); thence north along Plowman Road, extended to Big Glen Lake; thence extended north across Big Glen Lake to the intersection of Pure Michigan Byway (M-22) and Crystal View Road (CR-675); thence west on Crystal View Road to POB.

The territory of this parish encompasses the following communities in Benzie County:

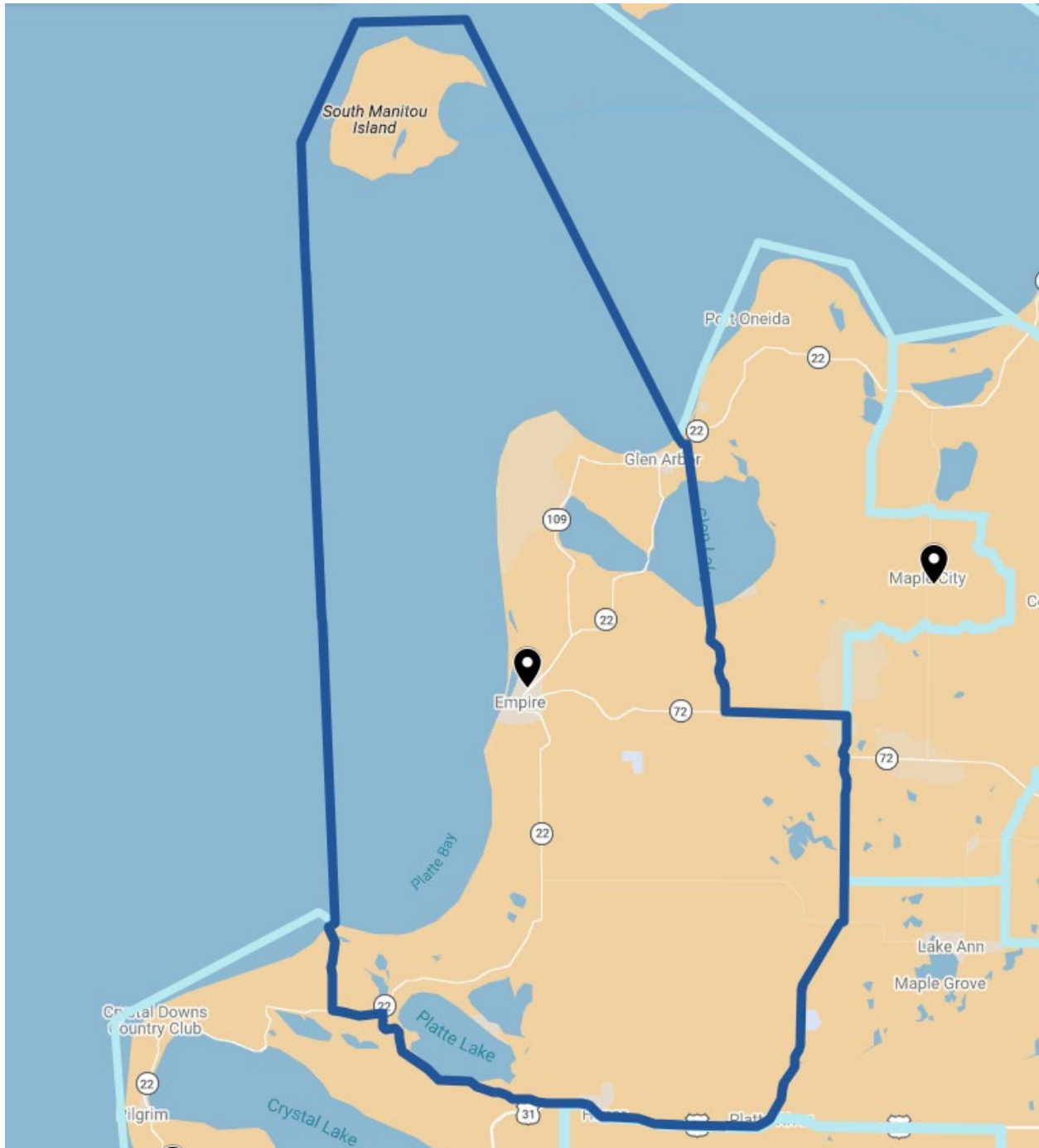
- The Village of Honor
- All of Platte Township
- Portions of Almira, Benzonia, Lake & Inland Townships

The territory of this parish encompasses the following communities in Leelanau County:

- The Village of Empire
 - The community of Glen Arbor
 - Portions of Empire, Glen Arbor & Kasson Townships
 - South Manitou Island
-

**DIOCESE OF GAYLORD - PARISH BOUNDARIES
(AS OF JUNE 1, 2026)**

EMPIRE, SAINT PHILIP NERI



**DIOCESE OF GAYLORD - PARISH BOUNDARIES
(AS OF JUNE 1, 2026)**

FIFE LAKE, SAINT ALOYSIUS

COMMENCE from St. Aloysius Church, approximately 11.2 miles northeast to the point of beginning; BEGIN at the intersection of Highway M-66 and Thomas Road//Anderson Road; [NORTH] thence west along Thomas Road to U.S. Route 131; thence extended west along the Boardman-Kalkaska Township Line to the intersection Clingman & Grand Kal Roads; thence south along Grand Kal Road, extended to County Line Road; thence south along County Line Road to Supply Road; thence west along Supply & Boardman Roads, extended to Scharman Road; thence west on Scharman Road to the Union-Paradise Township Line; [WEST] thence south along that same Township Line (Knight & Townline Roads) to the Grand Traverse-Wexford County Line; [SOUTH] thence east along that same County Line (County Line & No 2 Roads), extended to Highway M-66; [EAST] thence north along Highway M-66 to POB.

The territory of this parish encompasses the following communities in Grand Traverse County:

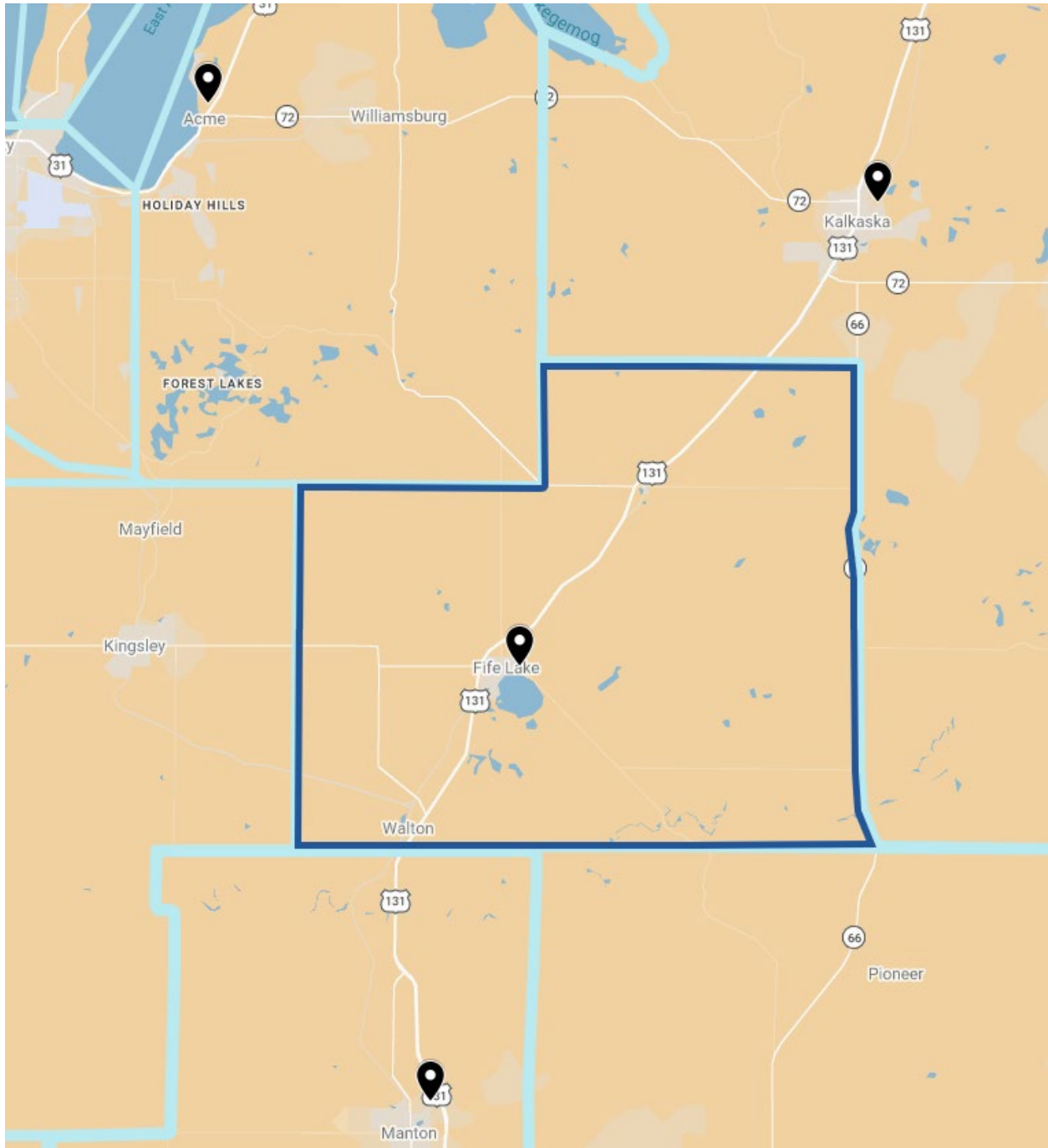
- The Village of Fife Lake
- The community of Walton
- All of Fife Lake Township
- A portion of Union Township

The territory of this parish encompasses the following communities in Kalkaska County:

- All of Boardman & Springfield Townships
 - Portions of Garfield & Orange Townships
-

**DIOCESE OF GAYLORD - PARISH BOUNDARIES
(AS OF JUNE 1, 2026)**

FIFE LAKE, SAINT ALOYSIUS



**DIOCESE OF GAYLORD - PARISH BOUNDARIES
(AS OF JUNE 1, 2026)**

FRANKFORT, SAINT ANN

COMMENCE from St. Ann Church, approximately 9.9 miles northeast to the point of beginning; BEGIN at the intersection of U.S. Route 31 and Indian Hill Road//Marshall Road; [NORTH] thence west along U.S. Route 31 to Platte Road; thence northwest along Platte Road & Pure Michigan Byway (M-22) to Boekeloo Road; thence north along Boekeloo Road to its northern terminus; thence extended directly north to the Platte River; thence north along the Platte River to Lake Michigan; [WEST] thence southwest along the shoreline of Lake Michigan to the western terminus of Lake Street, extended; [SOUTH] thence east along Lake Street & Glovers Lake Road to Big 4 Road; [EAST] thence north along Big 4 Road, extended to Longstreet Road; thence north along Longstreet Road, extended to Marshall Road; thence north along Marshall Road to POB.

The territory of this parish encompasses the following communities in Benzie County:

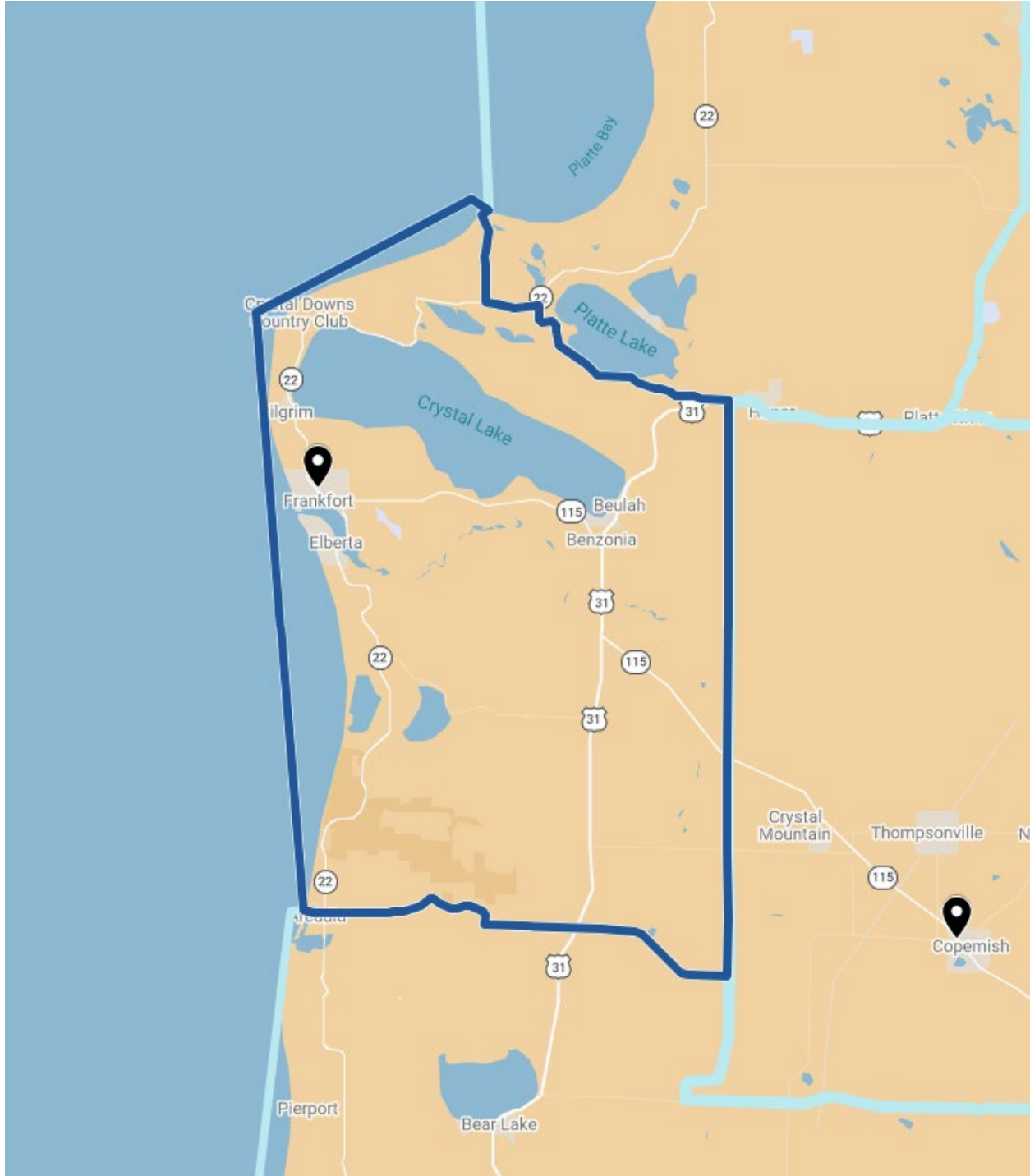
- The City of Frankfort
- The Villages of Beulah, Benzonia & Elberta
- The communities of Crystal Downs Country Club & Pilgrim
- All of Blaine, Crystal Lake, Gilmore, & Joyfield Townships
- Portions of Benzonia, Lake & Weldon Townships

The territory of this parish encompasses the following communities in Manistee County:

- The community of Arcadia
 - Portions of Arcadia, Pleasanton & Springdale Townships
-

**DIOCESE OF GAYLORD - PARISH BOUNDARIES
(AS OF JUNE 1, 2026)**

FRANKFORT, SAINT ANN



**DIOCESE OF GAYLORD - PARISH BOUNDARIES
(AS OF JUNE 1, 2026)**

GAYLORD, SAINT MARY OUR LADY OF MT. CARMEL CATHEDRAL

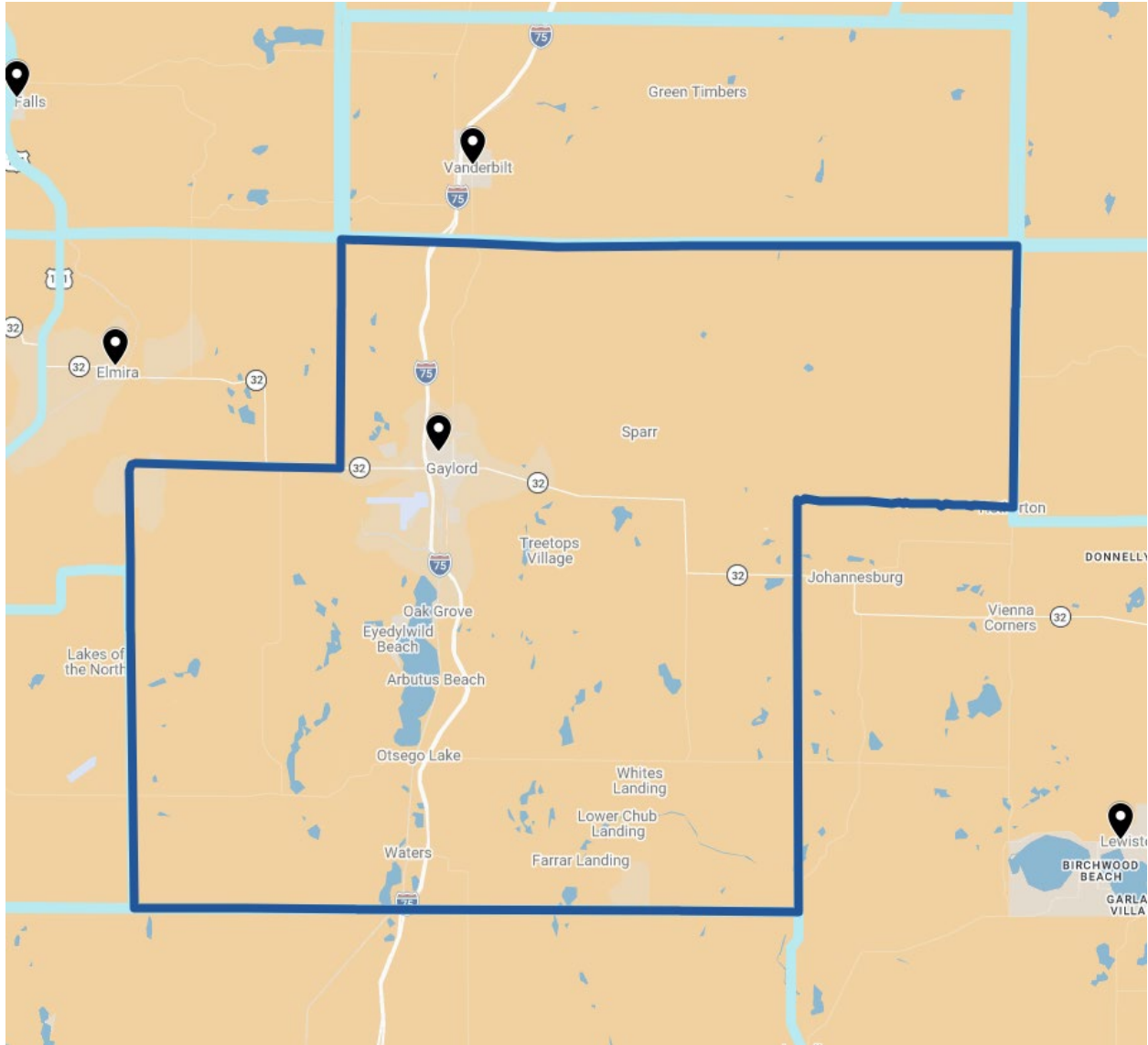
COMMENCE from St. Mary Church, approximately 15.4 miles east to the point of beginning; BEGIN at the intersection of Beckett & Meridian Line Roads; [NORTH] thence north along Meridian Line Road, extended to the Charlton-Corwith Township Line (Chandler Dam Road); thence west along that same Township Line, extended along Whitmarsh & Winters Roads to the Otsego-Charlevoix County Line; [WEST] thence extended directly south to Townline Road; thence south along Townline Road to Highway M-32; thence west along Highway M-32 to Alba Road; thence west and southwest along Alba Road to the Otsego-Antrim County Line; thence south along the Otsego-Antrim County line to the Otsego-Crawford County Line; [SOUTH] thence east along the Otsego-Crawford County Line (Krause Road) to Crapo Lake Road//Twin Bridge Road; [EAST] thence extended directly north to Beckett Road; thence east along Beckett Road to POB.

The territory of this parish encompasses the following communities in Otsego County:

- The City of Gaylord
 - The communities of Arbutus Beach, Eyedylwild Beach, Farrar Landing, Lower Chub Landing, Oak Grove, Otsego Lake, Pearl City, Sparr, Treetops Village, Waters & Whites Landing
 - All of Bagley, Chester, Dover, Hayes, Livingston & Otsego Lake Townships
 - A portion of Charlton Township
-

**DIOCESE OF GAYLORD - PARISH BOUNDARIES
(AS OF JUNE 1, 2026)**

GAYLORD, SAINT MARY OUR LADY OF MT. CARMEL CATHEDRAL



**DIOCESE OF GAYLORD - PARISH BOUNDARIES
(AS OF JUNE 1, 2026)**

GILLS PIER, SAINT WENCESLAUS

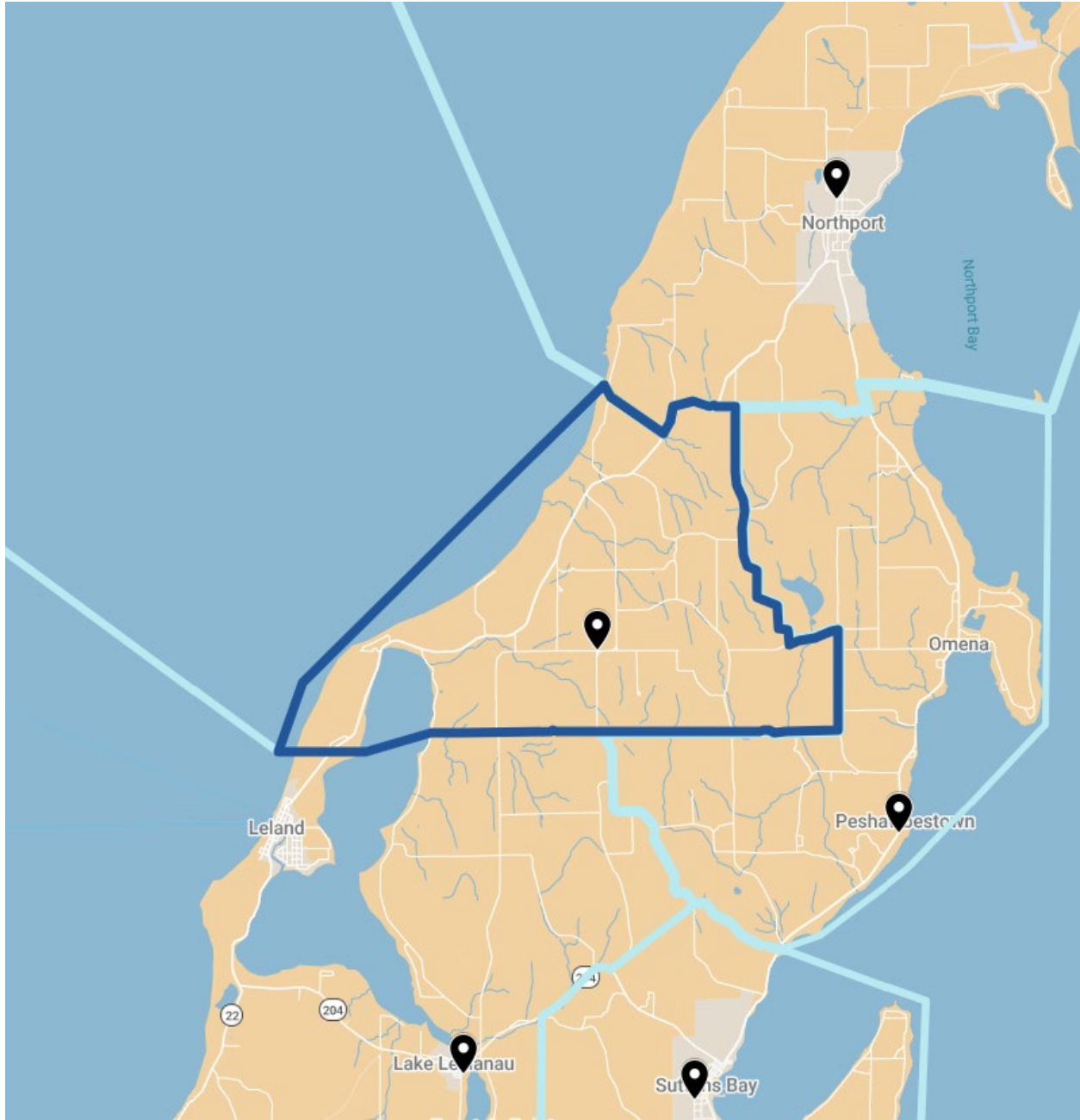
COMMENCE from St. Wenceslaus Church, approximately 3.5 miles northeast to the point of beginning; BEGIN at the intersection of Soper Road and Swede Road (CR-633); [NORTH] thence west along Soper Road & Pure Michigan Byway (M-22) to its intersection with the Roaring Brook; thence west along Roaring Brook to Lake Michigan; [WEST] thence south along the shoreline of Lake Michigan to Cemetery Point on Lake Leelanau (located near Tall Timbers Lane), extended; [SOUTH] thence extended directly east to Cemetery Point on Lake Leelanau; thence extended east across Lake Leelanau to the western terminus of Alpers Road; thence east along Alpers Road to its intersection with Setterbo Road; thence extended directly east to the intersection of Jacobson & Podoba Roads; thence east along Podoba Road to its eastern terminus at Putnam Road; [EAST] thence north along Putnam Road to Omena Road; thence west along Omena Road to Swede Road; thence north along Swede Road to POB.

The territory of this parish encompasses the following communities in Leelanau County:

- Portions of Leland & Leelanau Townships
-

**DIOCESE OF GAYLORD - PARISH BOUNDARIES
(AS OF JUNE 1, 2026)**

GILLS PIER, SAINT WENCESLAUS



**DIOCESE OF GAYLORD - PARISH BOUNDARIES
(AS OF JUNE 1, 2026)**

GOOD HART, SAINT IGNATIUS

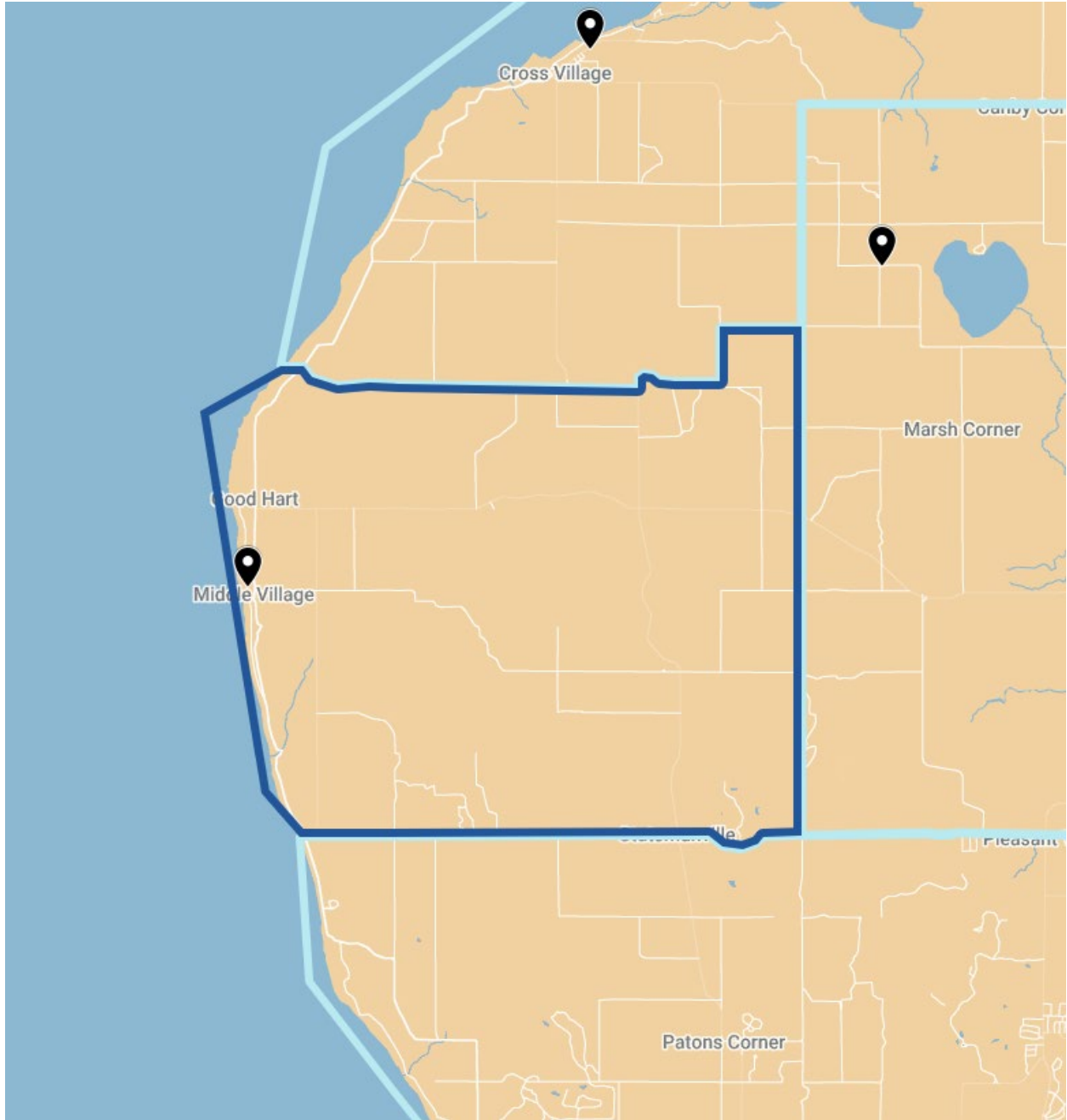
COMMENCE from St. Ignatius Church, approximately 7.5 miles northeast to the point of beginning; BEGIN on Van Road at the Readmond-Center Township Line; [NORTH] thence southwest along Van & Johnson Hill Roads to N State Road (C-77); thence west along N State Road & Wormwood Lane, extended to Lake Michigan; [WEST] thence south along the shoreline of Lake Michigan to the western terminus of Stutsmanville Road, extended; [SOUTH] thence east along Stutsmanville Road to its intersection with Welsheimer Road; [EAST] thence north along Welsheimer Road, extended to POB.

The territory of this parish encompasses the following communities in Emmet County:

- The communities of Good Hart & Middle Village
- Portions of Friendship & Readmond Townships

**DIOCESE OF GAYLORD - PARISH BOUNDARIES
(AS OF JUNE 1, 2026)**

GOOD HART, SAINT IGNATIUS



**DIOCESE OF GAYLORD - PARISH BOUNDARIES
(AS OF JUNE 1, 2026)**

GRAYLING, SAINT MARY

COMMENCE from St. Mary Church, approximately 17.5 miles northeast to the point of beginning; BEGIN at the intersection of Twin Bridge Road//Crapo Lake Road and Otsego County Line Road; [NORTH] thence west along the Crawford-Otsego County Line (Krause Road), extended to Sand Lake Road; [WEST] thence south along Sand Lake Road, extended to Fletcher Road SE (along Lake Valley & Beach Roads); [SOUTH] thence east along Fletcher Road SE, extended to Hunter Lake Road; thence east along Hunter Lake Road to its intersection with Meridian Road; [EAST] thence north along Meridian Road, extended to North Down River//Miller Road; thence west along North Down River Road to Bald Hill Road; thence north along Bald Hill & Twin Bridge Roads to POB.

The territory of this parish encompasses the following communities in Kalkaska County:

- Portions of Blue Lake, Bear Lake & Garfield Townships

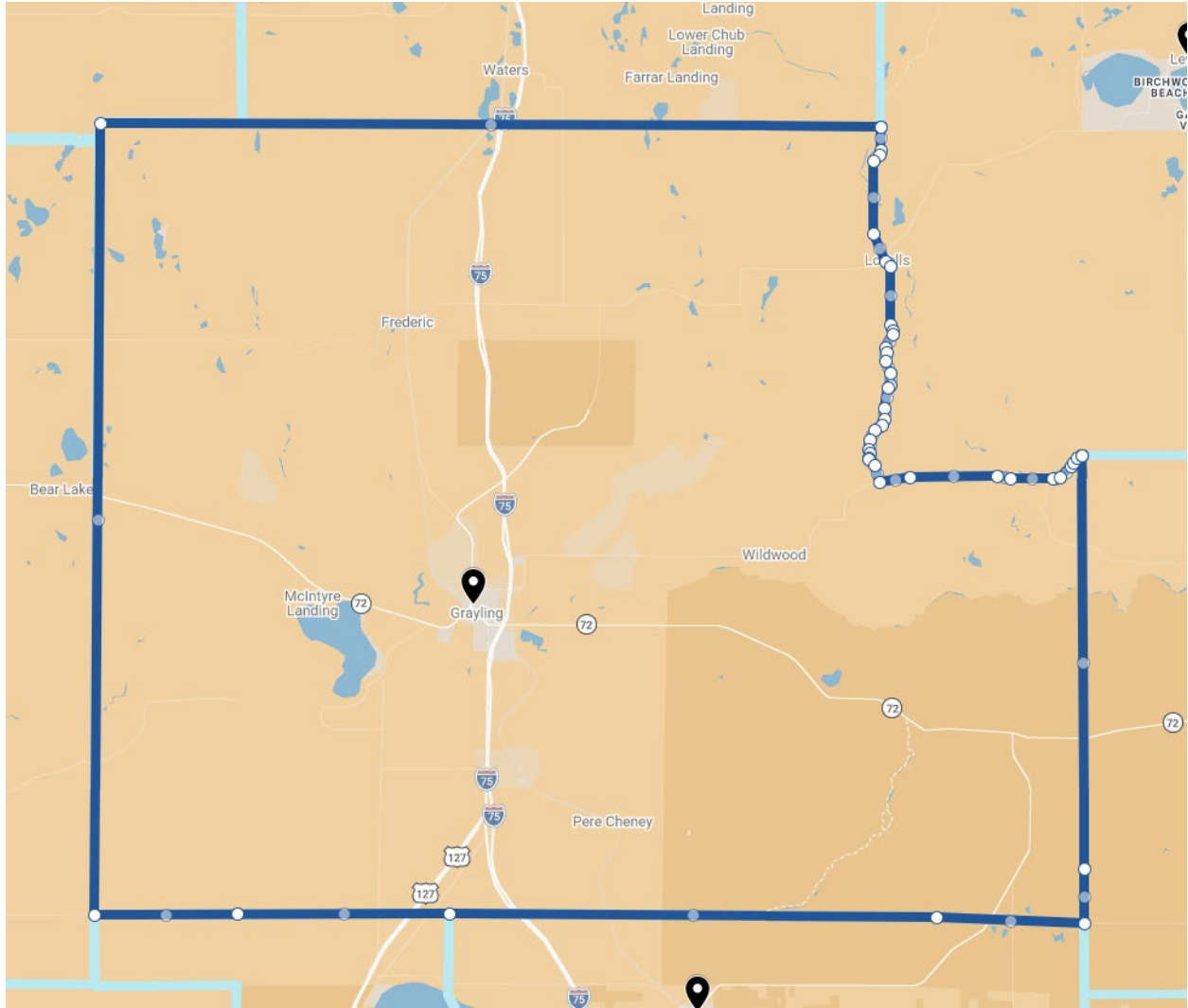
The territory of this parish encompasses the following communities in Crawford¹ County:

- The City of Grayling
- The communities of Frederic, McIntyre Landing, Pere Cheney & Wildwood
- All of Frederic, Grayling, Maple Forest, Beaver Creek & South Branch Townships
- A portion of Lovells Township

¹ County corrected from 'Missaukee' on 6/4/2026

**DIOCESE OF GAYLORD - PARISH BOUNDARIES
(AS OF JUNE 1, 2026)**

GRAYLING, SAINT MARY



**DIOCESE OF GAYLORD - PARISH BOUNDARIES
(AS OF JUNE 1, 2026)**

HALE, SAINT PIUS X

COMMENCE from St. Pius Church, approximately 23.3 miles north to the point of beginning;
BEGIN at the intersection of Highways M-65 & M-72 (north of Curran, Alcona County);
[NORTH] thence west along Highway M-72 to the Alcona-Oscoda County Line; [WEST] thence
south along that same County Line (S Branch, County Line, Siegrist (F-21) & McLean (F-18)
Roads), extended to the Iosco-Arenac County Line (Dyer Road); [SOUTH] thence east along the
Iosco-Arenac County Line (Dyer, Allen & White Roads) to Sand Lake Road, extended; [EAST]
thence extended north to the southern terminus of Sand Lake Road; thence north along Sand Lake
Road, extended to Highway M-65; thence north along Highway M-65 to POB.

The territory of this parish encompasses the following communities in Alcona County:

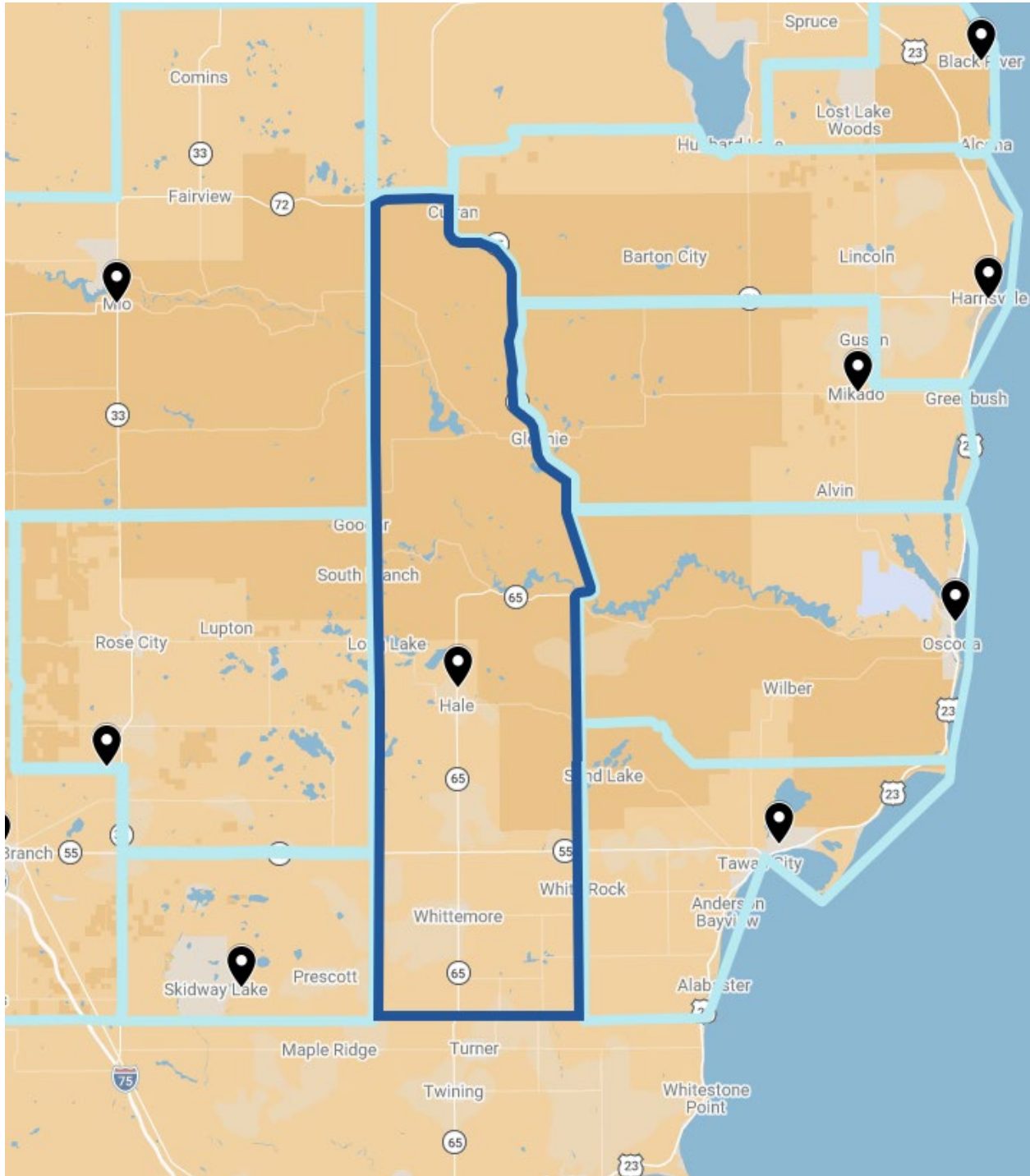
- Portions of Curtis, Millen & Mitchell Townships

The territory of this parish encompasses the following communities in Iosco County:

- The City of Whittemore
 - The communities of Hale, Long Lake & National City
 - All of Burleigh & Reno Townships
 - Portions of Grant, Oscoda, Plainfield & Sherman Townships
-

**DIOCESE OF GAYLORD - PARISH BOUNDARIES
(AS OF JUNE 1, 2026)**

HALE, SAINT PIUS X



**DIOCESE OF GAYLORD - PARISH BOUNDARIES
(AS OF JUNE 1, 2026)**

HANNAH, SAINT MARY OF HANNAH

COMMENCE from St. Mary Church, approximately 6.9 miles northeast to the point of beginning; BEGIN at the intersection of River & Garfield Roads (located on the Paradise-East Bay Township Line); [NORTH] thence west along that same Township Line, extended to the eastern terminus of Blair Townhall Road; thence west along Blair Townhall Road to CR-633; thence south along the CR-633 to the Green Lake-Grant Township Line (Youker Road); thence west along that same Township Line (Youker & Betsy River Roads) to the Grand Traverse-Benzie County Line; [WEST] thence south along that same County Line, extended to W 14 Road; [SOUTH] thence east along W 14 Road to Highway M-115; thence southeast along Highway M-115 to W 16 Road; thence extended east along W 16 & Old M-42 Roads to N 31 Road; thence north along N 31 Road//N 29 1/2 Road to the Wexford-Grand Traverse County Line (County Line Road); thence east along that same County Line to the Paradise-Fife Lake Township Line (Townline Road); [EAST] thence north along that same Township Line (Townline & Knight Roads), extended to the Paradise-East Bay Township Line (Scharman Road); thence west along that same Township Line to POB.

The territory of this parish encompasses the following communities in Grand Traverse County:

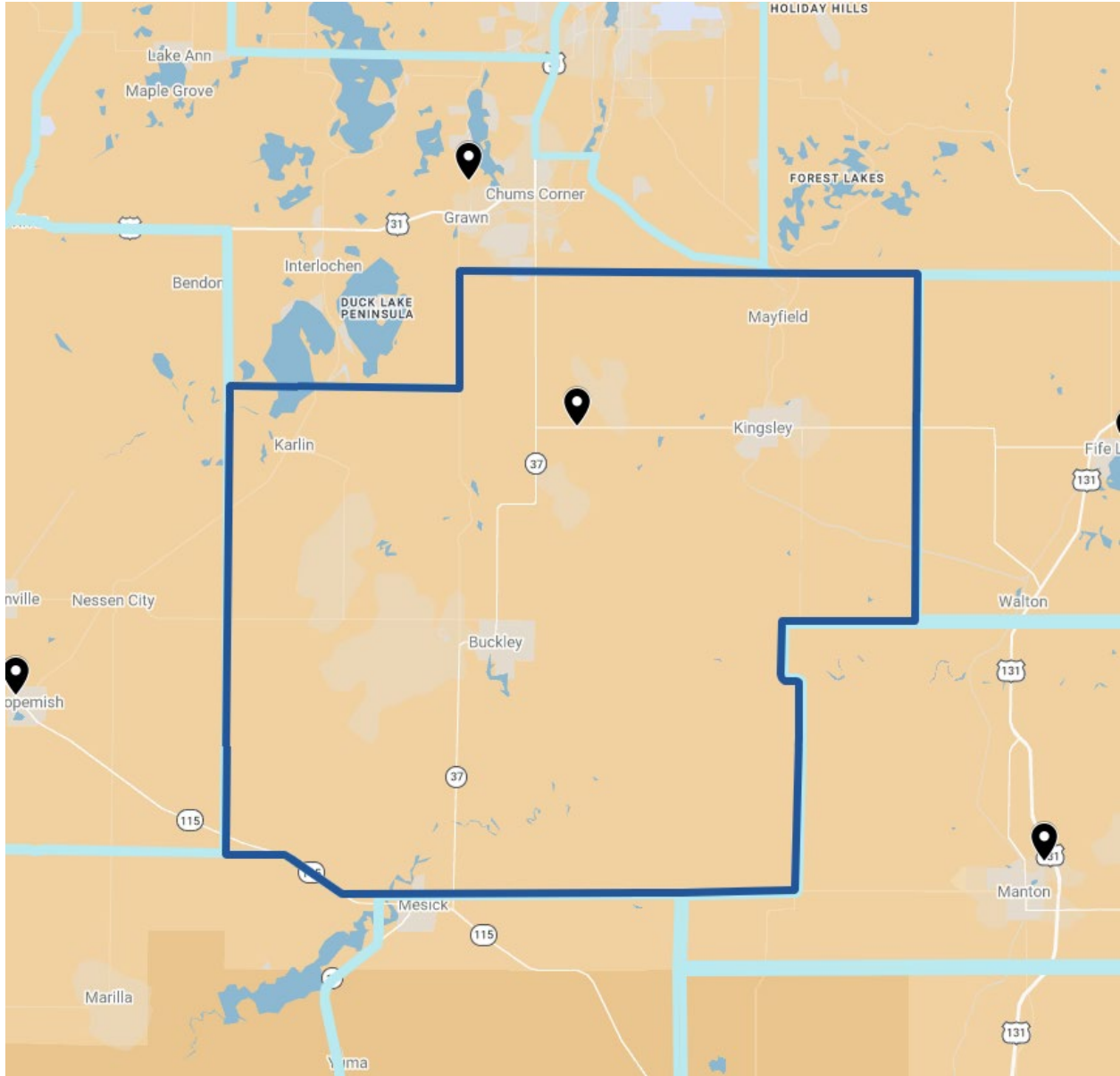
- The Village of Kingsley
- The communities of Karlin & Mayfield
- All of Grant, Mayfield & Paradise Townships
- A portion of Blair Township

The territory of this parish encompasses the following communities in Wexford County:

- The Village of Buckley
 - All of Hanover & Wexford Townships
 - Portions of Antioch, Colfax, Greenwood & Springville Townships
-

**DIOCESE OF GAYLORD - PARISH BOUNDARIES
(AS OF JUNE 1, 2026)**

HANNAH, SAINT MARY OF HANNAH



**DIOCESE OF GAYLORD - PARISH BOUNDARIES
(AS OF JUNE 1, 2026)**

HARBOR SPRINGS, HOLY CHILDHOOD OF JESUS

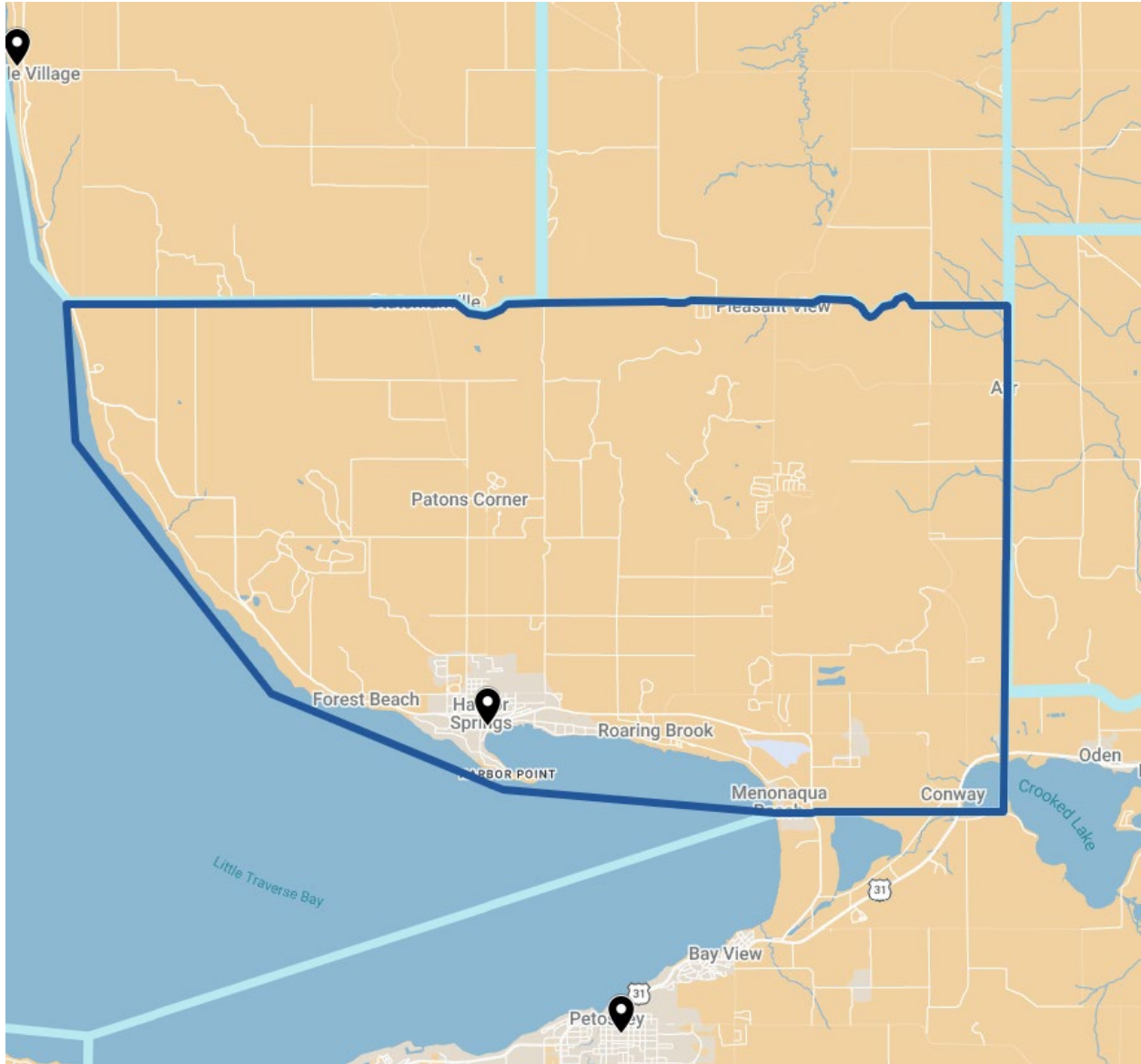
COMMENCE from Holy Childhood Church, approximately 8.6 miles northeast to the point of beginning; BEGIN at the intersection of Ayr & Stutsmanville Roads; [NORTH] thence west along Stutsmanville Road, extended to Lake Michigan; [WEST] thence south along the shoreline of Lake Michigan to the Little Traverse-Bear Creek Township Line (Powell Road); [SOUTH] thence east along that same Township Line to the Little Traverse-Springvale Township Line (Graham Point Road); [EAST] thence north along that same Township Line, extended to Ayr Road; thence north along Ayr Road to POB.

The territory of this parish encompasses the following communities in Emmet County:

- The City of Harbor Springs
 - The communities of Ayr, Conway, Forest Beach, Menonaqua Beach, Patons Corner, Pleasant View, Roaring Brook & Stutsmanville
 - All of Little Traverse & West Traverse Townships
 - Portions of Friendship & Pleasantview Townships
-

**DIOCESE OF GAYLORD - PARISH BOUNDARIES
(AS OF JUNE 1, 2026)**

HARBOR SPRINGS, HOLY CHILDHOOD OF JESUS



**DIOCESE OF GAYLORD - PARISH BOUNDARIES
(AS OF JUNE 1, 2026)**

HARRIETTA, SAINT EDWARD

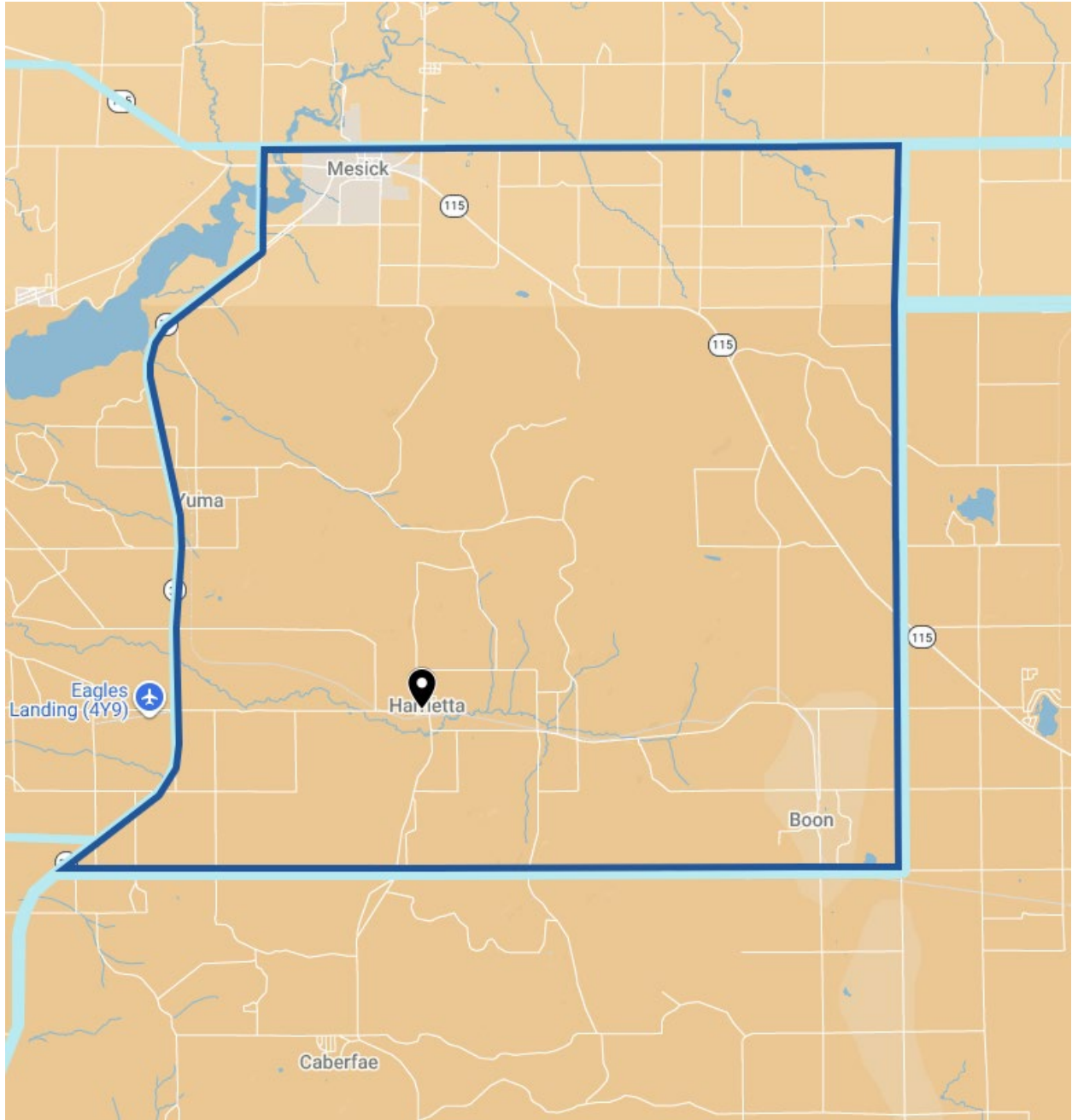
COMMENCE from St. Edward Church, approximately 9.2 miles northeast to the point of beginning; BEGIN at the intersection of Old M-42//W 16 Road & N 25 Road; [NORTH] thence west along W 16 Road, extended to N 9 Road; [WEST] thence south along N 9 Road, extended to Highway M-37; thence south along Highway M-37 to W 34 Road; [SOUTH] thence east along W 34//Boon Road to its intersection with S 25 Road; [EAST] thence north along S 25//N 25 Road to POB.

The territory of this parish encompasses the following communities in Wexford County:

- The Villages of Harrietta & Mesick
 - The communities of Boon & Yuma
 - Portions of Antioch, Boon, Slagle & Springville Townships
-

**DIOCESE OF GAYLORD - PARISH BOUNDARIES
(AS OF JUNE 1, 2026)**

HARRIETTA, SAINT EDWARD



**DIOCESE OF GAYLORD - PARISH BOUNDARIES
(AS OF JUNE 1, 2026)**

HARRISVILLE, SAINT ANNE

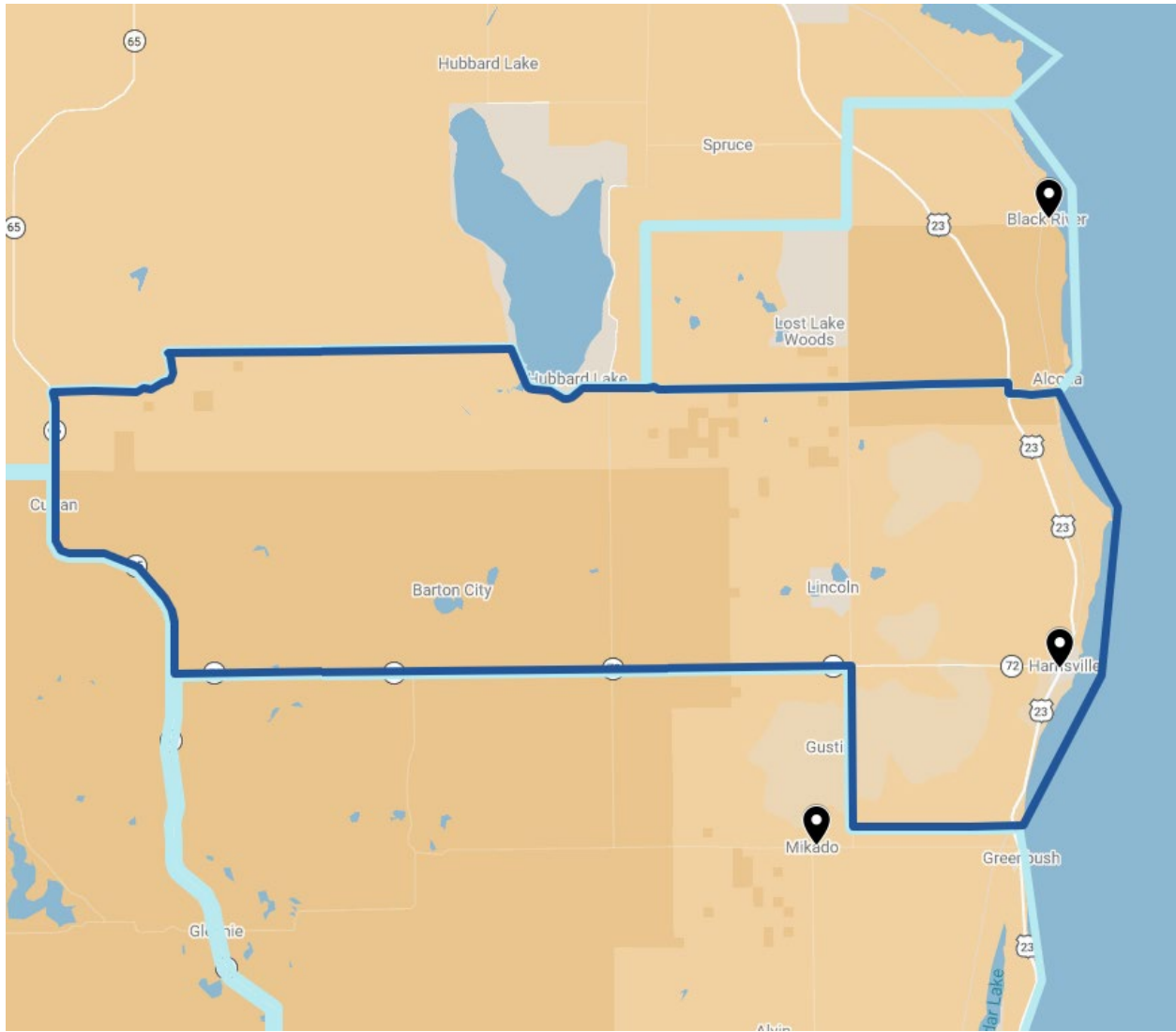
COMMENCE from St. Anne Church, approximately 6.9 miles north to the point of beginning; BEGIN at the eastern terminus of Alcona Road, extended to the shoreline of Lake Huron; [NORTH] thence west along Alcona Road to U.S. Route 23; thence north along U.S. Route 23 to Sucker Creek Road; thence west along Sucker Creek & Mt. Maria Roads to the Hawes-Alcona Township Line; thence extended west along that same Township Line, extended to Hubbard Lake Trail; thence southwest along Hubbard Lake Trail to Highway M-65; [WEST] thence south along Highway M-65 to Highway M-72 (south of Curran); [SOUTH] thence east along Highway M-72 to Barlow Road; thence south along Barlow Road to the Harrisville-Greenbush Township Line; thence east along that same Township Line to Lake Huron; [EAST] thence north along the shoreline of Lake Huron to POB.

The territory of this parish encompasses the following communities in Alcona County:

- The City of Harrisville
 - The Village of Lincoln
 - The communities of Barton City & Curran
 - All of Harrisville Township
 - Portions of Curtis, Gustin, Hawes, Haynes, Millen & Mitchell Townships
-

**DIOCESE OF GAYLORD - PARISH BOUNDARIES
(AS OF JUNE 1, 2026)**

HARRISVILLE, SAINT ANNE



**DIOCESE OF GAYLORD - PARISH BOUNDARIES
(AS OF JUNE 1, 2026)**

HIGGINS LAKE, SAINT HUBERT

COMMENCE from St. Hubert Church, approximately 5.6 miles northeast to the point of beginning; BEGIN at the intersection of Fletcher & S Oak Roads; [NORTH] thence west along Fletcher Road to Beach Road; [WEST] thence south along Beach Road, extended to County Line Road; thence extended east along County Line Road to the intersection of Craw Kal & Higgins Lake Roads; thence south along the Missaukee-Roscommon County Line to the Lyon-Lake Township Line; [SOUTH] thence extended east along that same Township Line to Marl Lake Road; thence east along Marl Lake Road//Higgins Lake Drive to Lincoln Avenue; [EAST] thence north along Lincoln Avenue, extended to Higgins Lake; thence northeast along the western shoreline of Higgins Lake to Saginaw Avenue; thence north along Saginaw Avenue & S Oak Road to POB.

The territory of this parish encompasses the following communities in Crawford County:

- A portion of Beaver Creek Township

The territory of this parish encompasses the following communities in Kalkaska County:

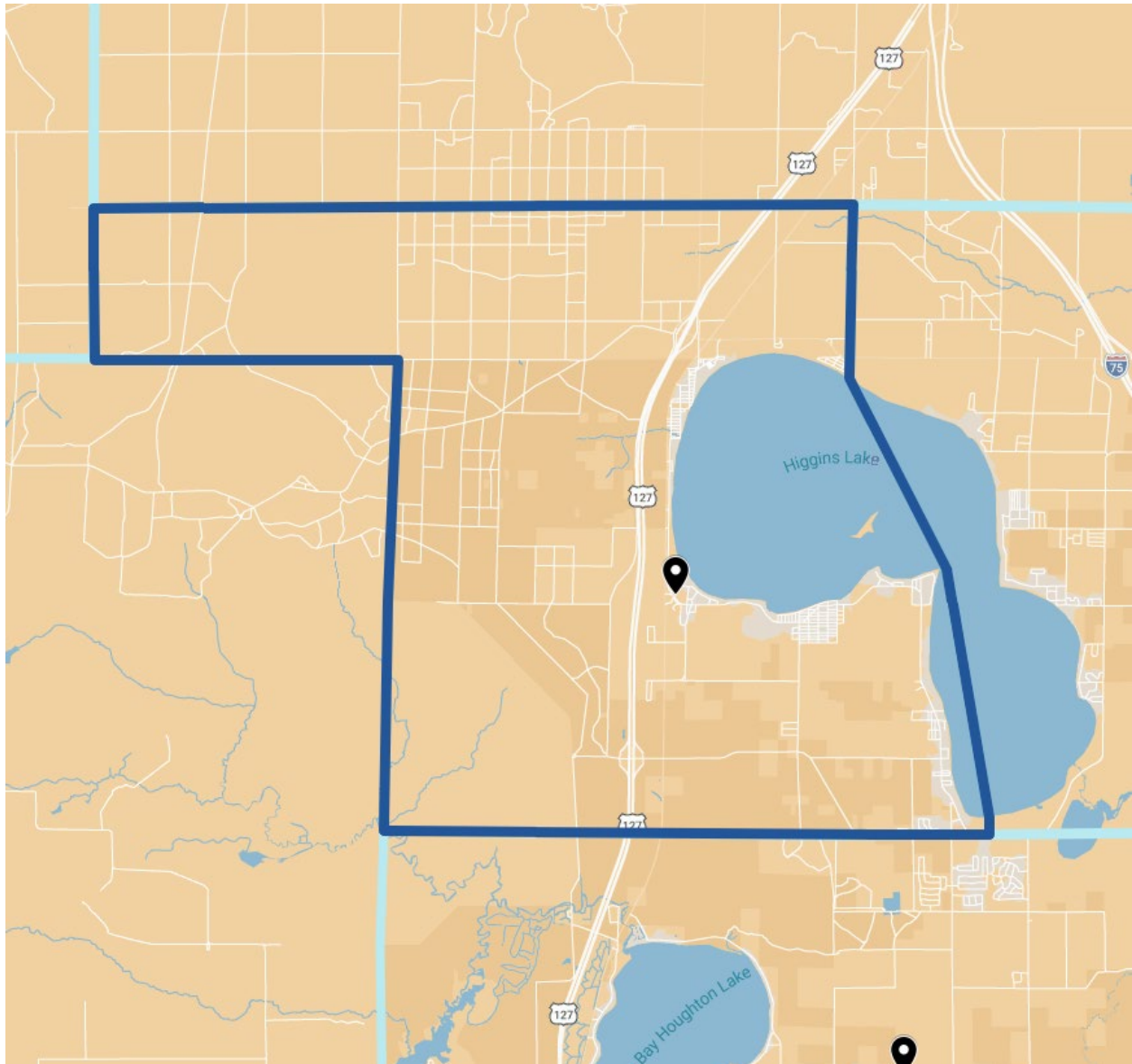
- A portion of Garfield Township

The territory of this parish encompasses the following communities in Roscommon County:

- The community of Higgins Lake
 - All of Lyon Township
 - A portion of Gerrish Township
-

**DIOCESE OF GAYLORD - PARISH BOUNDARIES
(AS OF JUNE 1, 2026)**

HIGGINS LAKE, SAINT HUBERT



**DIOCESE OF GAYLORD - PARISH BOUNDARIES
(AS OF JUNE 1, 2026)**

HILLMAN, SAINT AUGUSTINE

COMMENCE from St. Augustine Church, approximately 14 miles northeast to the point of beginning; BEGIN on Highway M-65 at the Alpena-Presque Isle County Line; [NORTH] thence west along that same County Line, extended to Highway M-33; [WEST] thence south along Highway M-33 to Highway M-32; thence east along Highway M-32 to Highway M-33; thence south along highway M-33 to the Montmorency-Oscoda County Line; [SOUTH] thence east along that same County Line to the Montmorency-Alpena County Line; thence north along the Montmorency-Alpena County Line to the Ossineke-Green Township Line (in Alpena County); thence east along that same Township Line (Beaver Lake, Schiller & Schultz Roads), extended to Beaudoin Road; [EAST] thence extended north from Beaudoin Road to Kings Settlement Road; thence north along Kings Settlement Road to Highway M-32; thence west along Highway M-32 to Highway M-65; thence north along Highway M-65 to POB.

The territory of this parish encompasses the following communities in Alpena County:

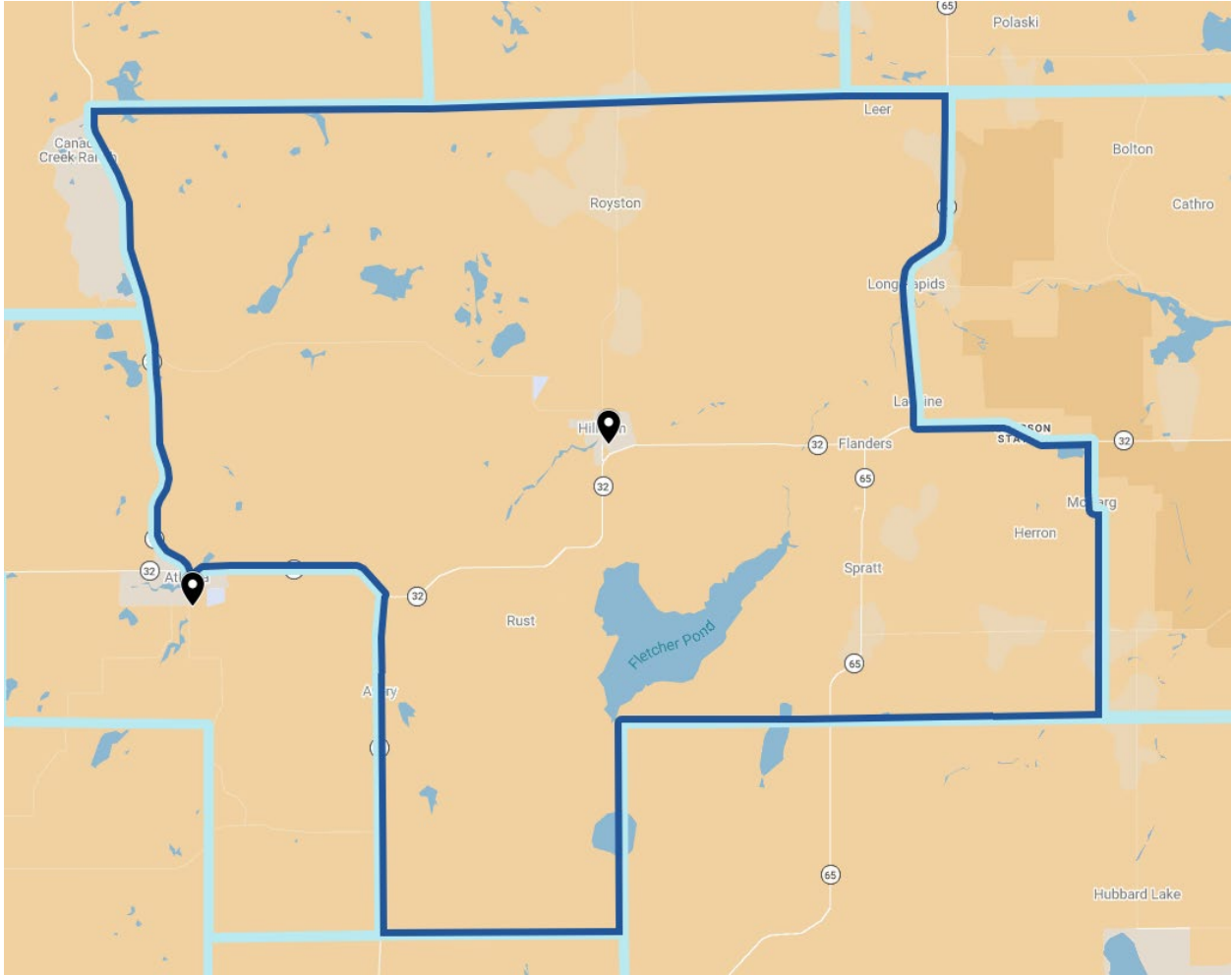
- The communities of Flanders, Herron, Leer, & Spratt
- All of Wellington Township
- Portions of Green, Long Rapids & Wilson Townships

The territory of this parish encompasses the following communities in Montmorency County:

- The Village of Hillman
 - The communities of Avery, Rust & Royston
 - All of Hillman & Rust Townships
 - Portions of Avery, Briley, Loud & Montmorency Townships
-

**DIOCESE OF GAYLORD - PARISH BOUNDARIES
(AS OF JUNE 1, 2026)**

HILLMAN, SAINT AUGUSTINE



**DIOCESE OF GAYLORD - PARISH BOUNDARIES
(AS OF JUNE 1, 2026)**

HOUGHTON LAKE, SAINT JAMES THE GREATER

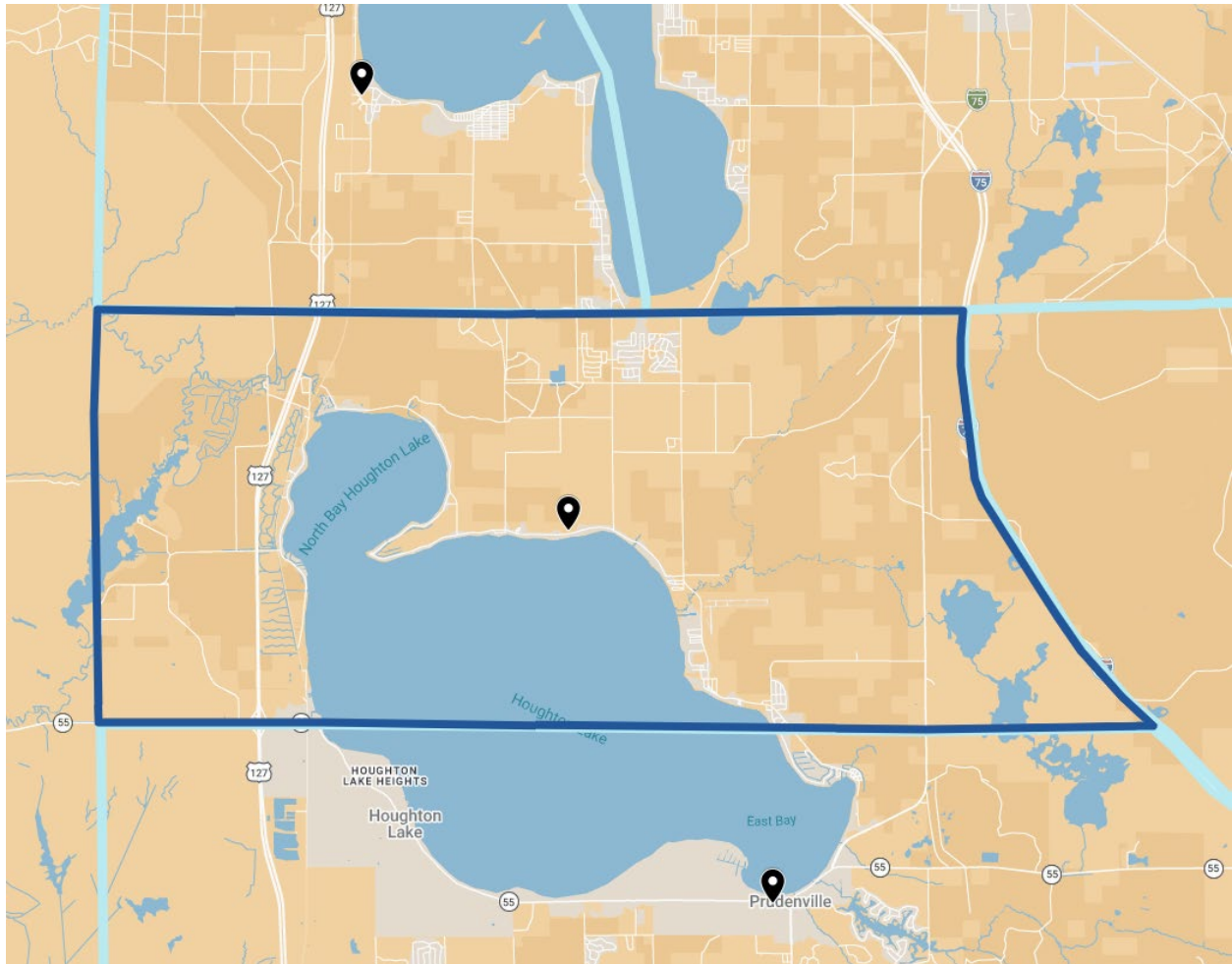
COMMENCE from St. James Church, approximately 6.5 miles northeast to the point of beginning; BEGIN on Marl Lake Road, extended to the median of Tuskegee Airmen Memorial Highway (I-75); [NORTH] thence extended directly west to the Markey-Gerrish Township Line; thence west along that same Township Line, extended to the Roscommon-Missaukee County Line; [WEST] thence south along that same County Line to Highway M-55; [SOUTH] thence east along Highway M-55 & State Avenue, extended to Houghton Lake; thence east along the Markey-Denton Township Line, extended east to the median of Tuskegee Airmen Memorial Highway (I-75); [EAST] thence north along the median of Tuskegee Airmen Memorial Highway (I-75) to POB.

The territory of this parish encompasses the following communities in Roscommon County:

- All of Lake & Markey Townships
 - A portion of Higgins Township
-

**DIOCESE OF GAYLORD - PARISH BOUNDARIES
(AS OF JUNE 1, 2026)**

HOUGHTON LAKE, SAINT JAMES THE GREATER



**DIOCESE OF GAYLORD - PARISH BOUNDARIES
(AS OF JUNE 1, 2026)**

INDIAN RIVER, CROSS IN THE WOODS CATHOLIC SHRINE

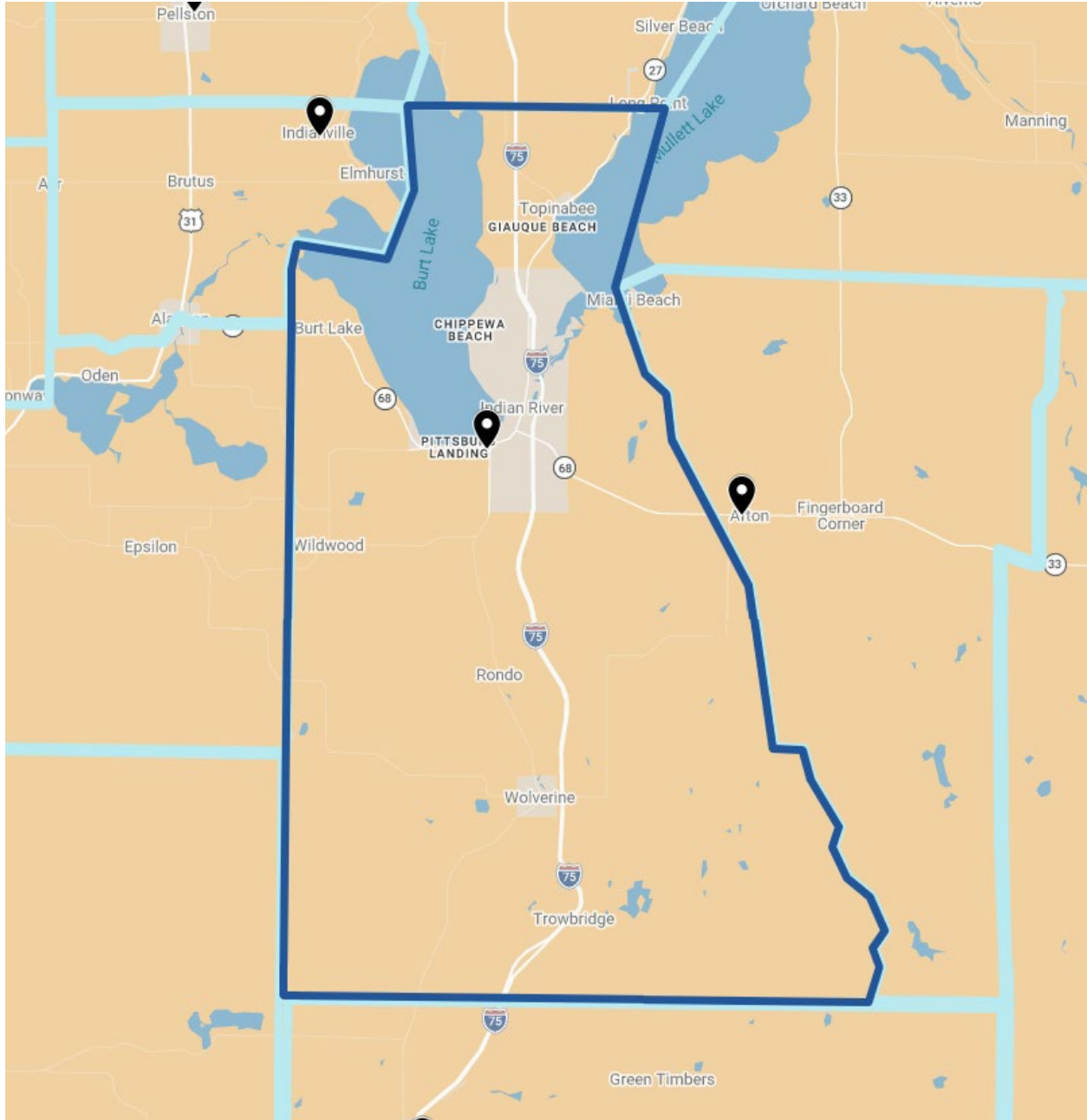
COMMENCE from Cross in the Woods Church, approximately 9.2 miles northeast to the point of beginning; BEGIN at the eastern terminus of Mullet Burt Road, extended to the shoreline of Mullet Lake; [NORTH] thence west along Mullet Burt Road, extended to Burt Lake; thence southwest across Burt Lake to the Crooked River; [WEST] thence extended south from the mouth of the Crooked River to the northern terminus of Miller Road; thence south along Miller Road, extended along the Cheboygan-Emmet County Line (Banwell Road) to the Cheboygan-Otsego County Line (located at Standard Lake); [SOUTH] thence east along the Cheboygan-Otsego County Line to the Pidgeon River; [EAST] thence north along the Pidgeon River to Mullet Lake; thence north along the western shoreline of Mullet Lake to POB.

The territory of this parish encompasses the following communities in Cheboygan County:

- The Village of Wolverine
 - The communities of Indian River, Burt Lake, Rondo, Springwell Heights, Topinabee, Trowbridge, Veery Point & Wildwood
 - All of Mentor, Tuscarora & Wilmot Townships
 - Portions of Ellis, Koehler & Nunda Townships
-

**DIOCESE OF GAYLORD - PARISH BOUNDARIES
(AS OF JUNE 1, 2026)**

INDIAN RIVER, CROSS IN THE WOODS CATHOLIC SHRINE



**DIOCESE OF GAYLORD - PARISH BOUNDARIES
(AS OF JUNE 1, 2026)**

KALKASKA, SAINT MARY OF THE WOODS

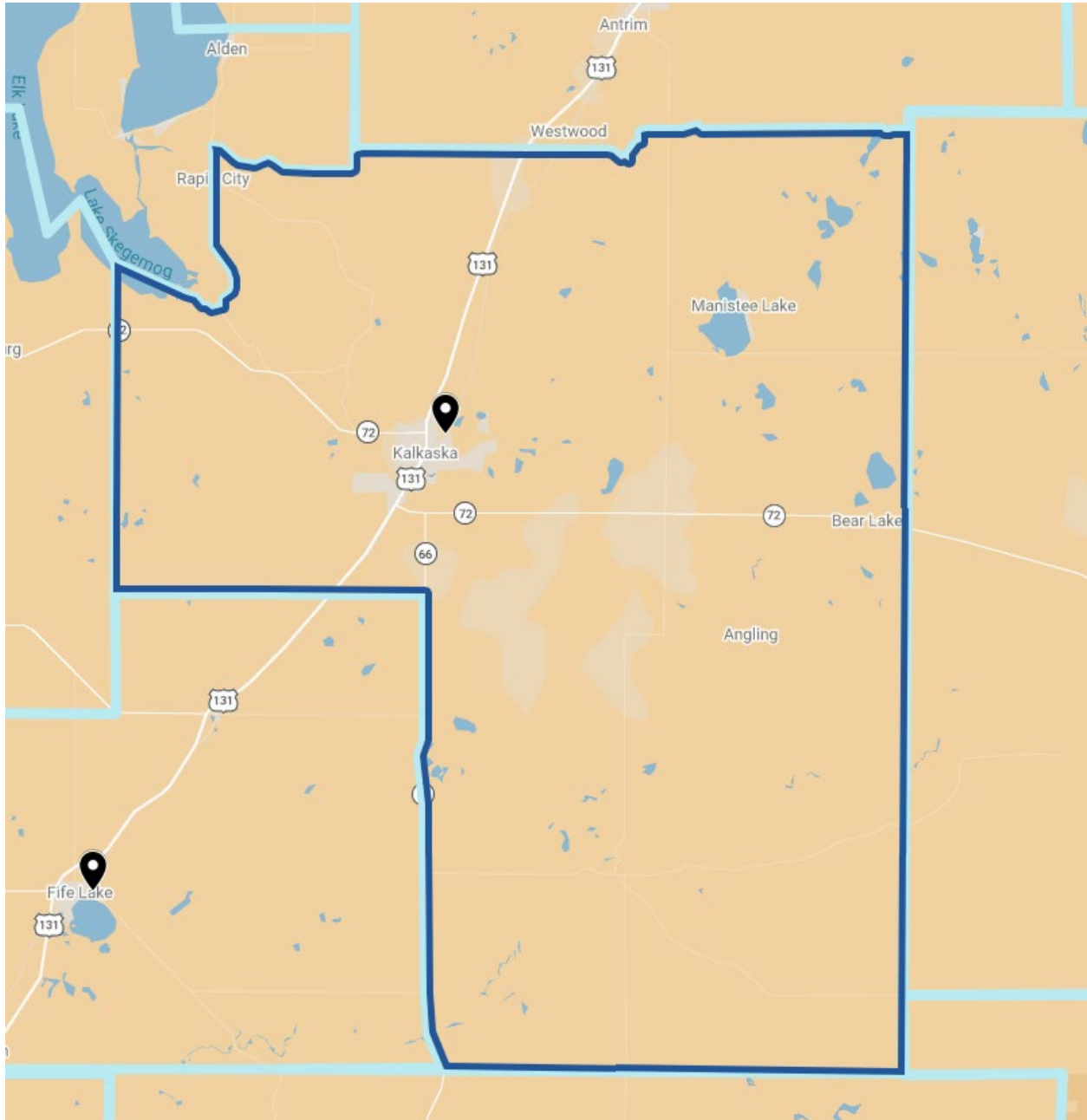
COMMENCE from St. Mary of the Woods Church, approximately 13.9 miles northeast to the point of beginning; BEGIN at the intersection of Sand Lake & Starvation Lake Roads; [NORTH] thence west along Starvation Lake Road to Davis Road; thence south along Davis Road to Plum Valley Road; thence west along Plum Valley Road to Rapid City Road; thence south along Rapid City Road to Desmond Creek; thence west along Desmond Creek to Lake Skegemog; thence extended west across Lake Skegemog to the Kalkaska-Grand Traverse County Line (Baggs Road); [WEST] thence south along that same County Line to the Kalkaska-Boardman Township Line (Clingman Road); thence east along that same Township Line (Clingman & Thomas Roads) to Highway M-66; thence south along Highway M-66 to the Kalkaska-Missaukee County Line; [SOUTH] thence east along that same County Line to Beach Road, extended; [EAST] thence extended directly north to the intersection of Beach & 4 Point roads; thence north along Beach Road, extended to Lake Valley Road; thence north along Lake Valley Road, extended to POB.

The territory of this parish encompasses the following communities in Kalkaska County:

- The Village of Kalkaska
 - The communities of Angling, Bear Lake & Manistee Lake
 - All of Excelsior, Kalkaska & Oliver Townships
 - Portions of Bear Lake, Blue Lake, Clearwater, Cold Springs, Garfield, Orange & Rapid River Townships
-

**DIOCESE OF GAYLORD - PARISH BOUNDARIES
(AS OF JUNE 1, 2026)**

KALKASKA, SAINT MARY OF THE WOODS



**DIOCESE OF GAYLORD - PARISH BOUNDARIES
(AS OF JUNE 1, 2026)**

KLACKING CREEK, HOLY FAMILY

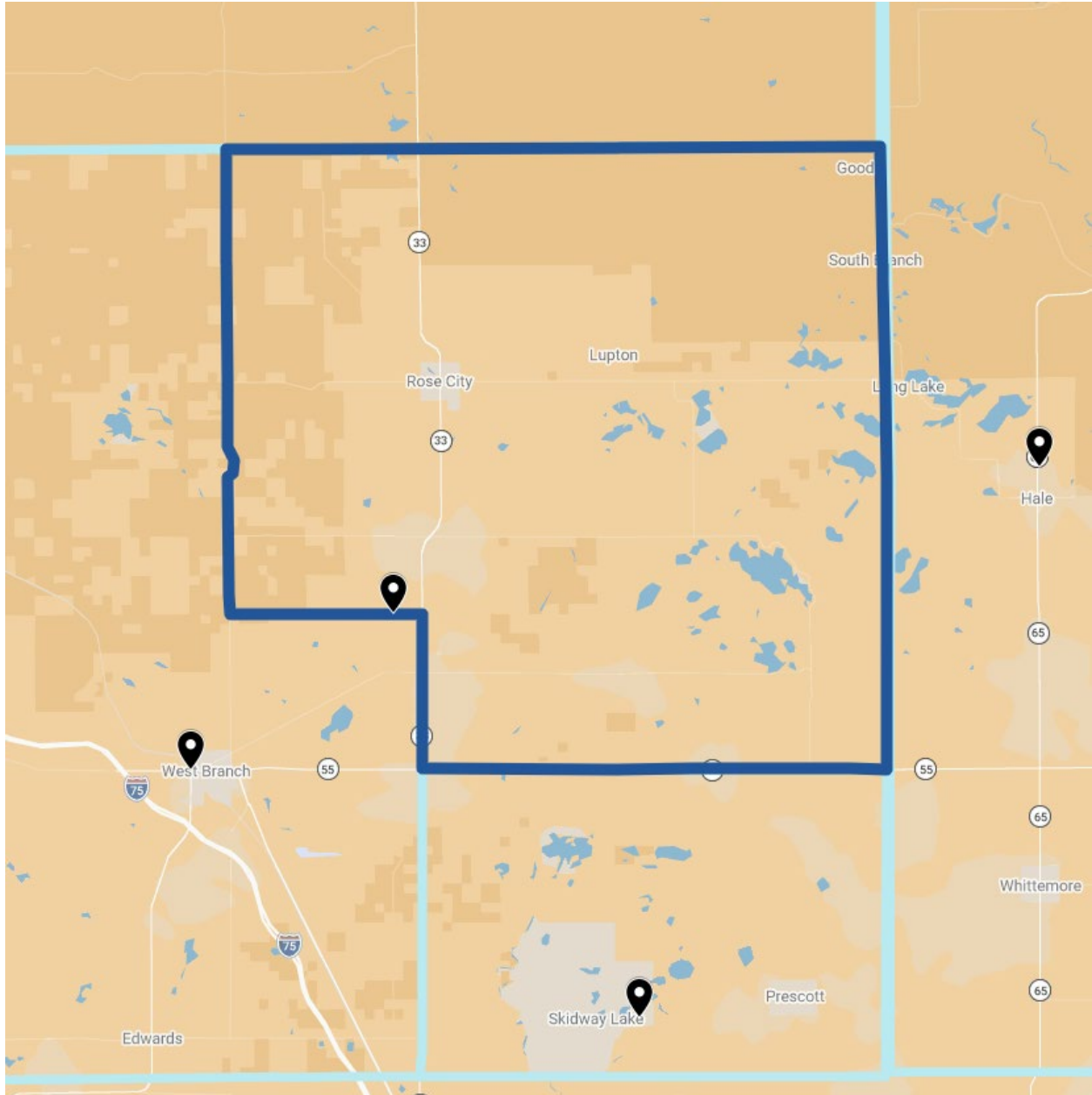
COMMENCE from Holy Family Church, approximately 17.4 miles northeast to the point of beginning; BEGIN at the intersection of Taber & S Branch Roads (located on the Ogemaw-Iosco County Line); [NORTH] thence west along the Ogemaw-Oscoda County Line to Mapes//Fairview Road; [WEST] thence south along Fairview Road to the Klacking-West Branch Township Line (Peters Road); thence east along that same Township Line to Highway M-33; thence south along Highway M-33 to Highway M-55; [SOUTH] thence east along Highway M-55 to the Ogemaw-Iosco County Line (County Line Road); [EAST] thence north along the Ogemaw-Iosco County Line (County Line & Siegrist Roads) to POB.

The territory of this parish encompasses the following communities in Ogemaw County:

- The City of Rose City
 - The communities of Goodar, Lupton & South Branch
 - All of Cumming, Goodar, Hill & Rose Townships
 - Portions of Churchill, Foster, Klacking & Logan Townships
-

**DIOCESE OF GAYLORD - PARISH BOUNDARIES
(AS OF JUNE 1, 2026)**

KLACKING CREEK, HOLY FAMILY



**DIOCESE OF GAYLORD - PARISH BOUNDARIES
(AS OF JUNE 1, 2026)**

LAKE CITY, SAINT STEPHEN

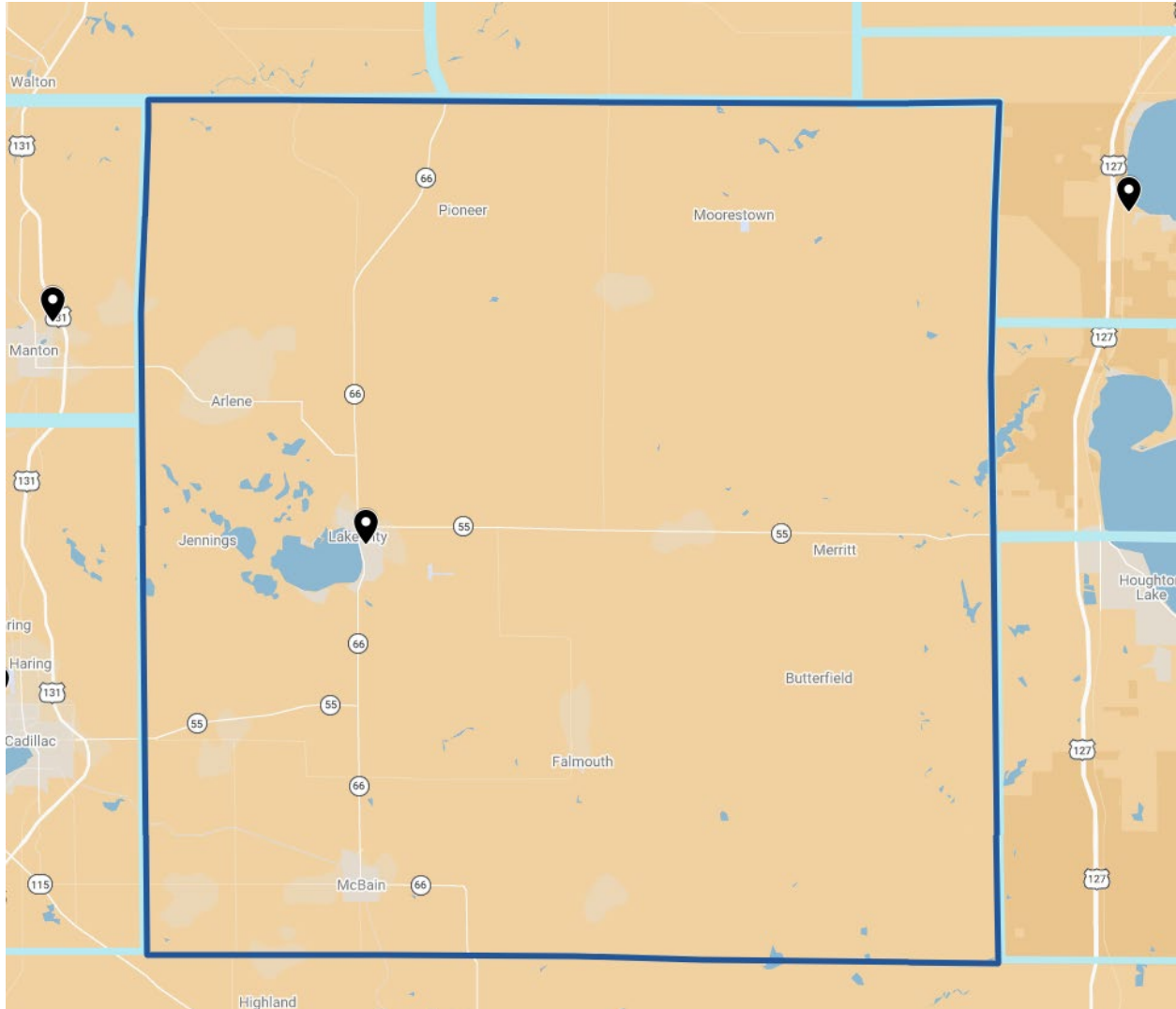
COMMENCE from St. Stephen Church, approximately 21.7 miles northeast to the point of beginning; BEGIN at the intersection of County Line, Higgins Lake & Craw Kal Roads; [NORTH] thence west along S County Line Road, extended to Shippy Road; thence west along Shippy road to its intersection with Seeley//County Line Road; [WEST] thence south along Seeley Road, extended across the Manistee River to the intersection of Seeley and Simpson//12 Road; thence south along Seeley Road to the Missaukee-Osceola County Line (County Line Road); [SOUTH] thence east along County Line Road, extended to Claroskee Road; thence east along Claroskee Road, extended to the Missaukee-Roscommon County Line; [EAST] thence north along that same County Line (along Muskegon & County Line Roads) to POB.

The territory of this parish encompasses the following communities in Missaukee County:

- The Cities of Lake City & McBain
 - The communities of Arlene, Butterfield, Falmouth, Jennings, Merritt, Moorestown & Pioneer
 - All Townships of Missaukee County (Aetna, Bloomfield, Butterfield, Caldwell, Clam Union, Enterprise, Forest, Holland, Lake, Norwich, Pioneer, Reeder, Richland, Riverside & West Branch)
-

**DIOCESE OF GAYLORD - PARISH BOUNDARIES
(AS OF JUNE 1, 2026)**

LAKE CITY, SAINT STEPHEN



**DIOCESE OF GAYLORD - PARISH BOUNDARIES
(AS OF JUNE 1, 2026)**

LAKE LEELANAU, SAINT MARY OF THE ASSUMPTION

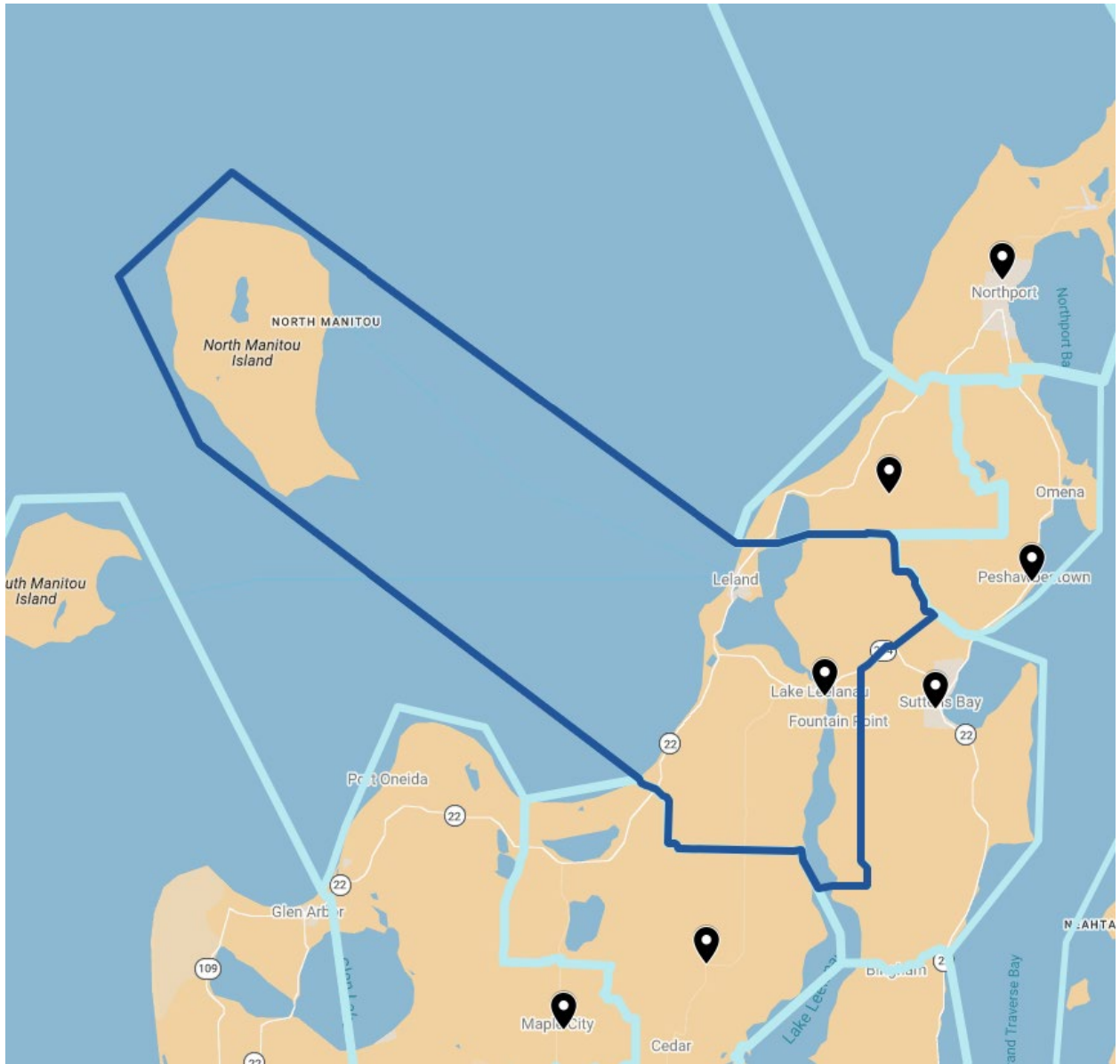
COMMENCE from St. Mary Church, approximately 4.6 miles northeast to the point of beginning; BEGIN at the intersection of Seterbo & Alpers Roads; [NORTH] thence west along Alpers Road, extended to Lake Leelanau; thence west across Lake Leelanau to Cemetery Point (Tall Timbers Lane); thence extended directly west to Lake Michigan; [WEST] thence south along the shoreline of Lake Michigan to Good Harbor Trail (CR-651); thence southeast along Good Harbor Trail to Hohnke Road (CR-620); [SOUTH] thence east along Hohnke Road, extended to Lake Leelanau; thence south along the eastern shore of Lake Leelanau to the western terminus of Donner Road, extended; thence east along Donner Road to Lake Leelanau Drive//Maple Valley Road (CR-641); [EAST] thence north along Maple Valley Road to its intersection with Mario Road; thence extended directly north to Duck Lake Road (M-204); thence northeast along Duck Lake Road to the southern terminus of Macksey Road (CR-637); thence extended northeast to the intersection of Seterbo & Dumas Roads; thence northwest along Seterbo Road to POB.

The territory of this parish encompasses the following communities in Leelanau County:

- The communities of Lake Leelanau, Leland & Fountain Point
 - Portions of Bingham, Centerville, Leland & Suttons Bay Townships
 - North Manitou Island
-

**DIOCESE OF GAYLORD - PARISH BOUNDARIES
(AS OF JUNE 1, 2026)**

LAKE LEELANAU, SAINT MARY OF THE ASSUMPTION



**DIOCESE OF GAYLORD - PARISH BOUNDARIES
(AS OF JUNE 1, 2026)**

LARKS LAKE, SAINT NICHOLAS

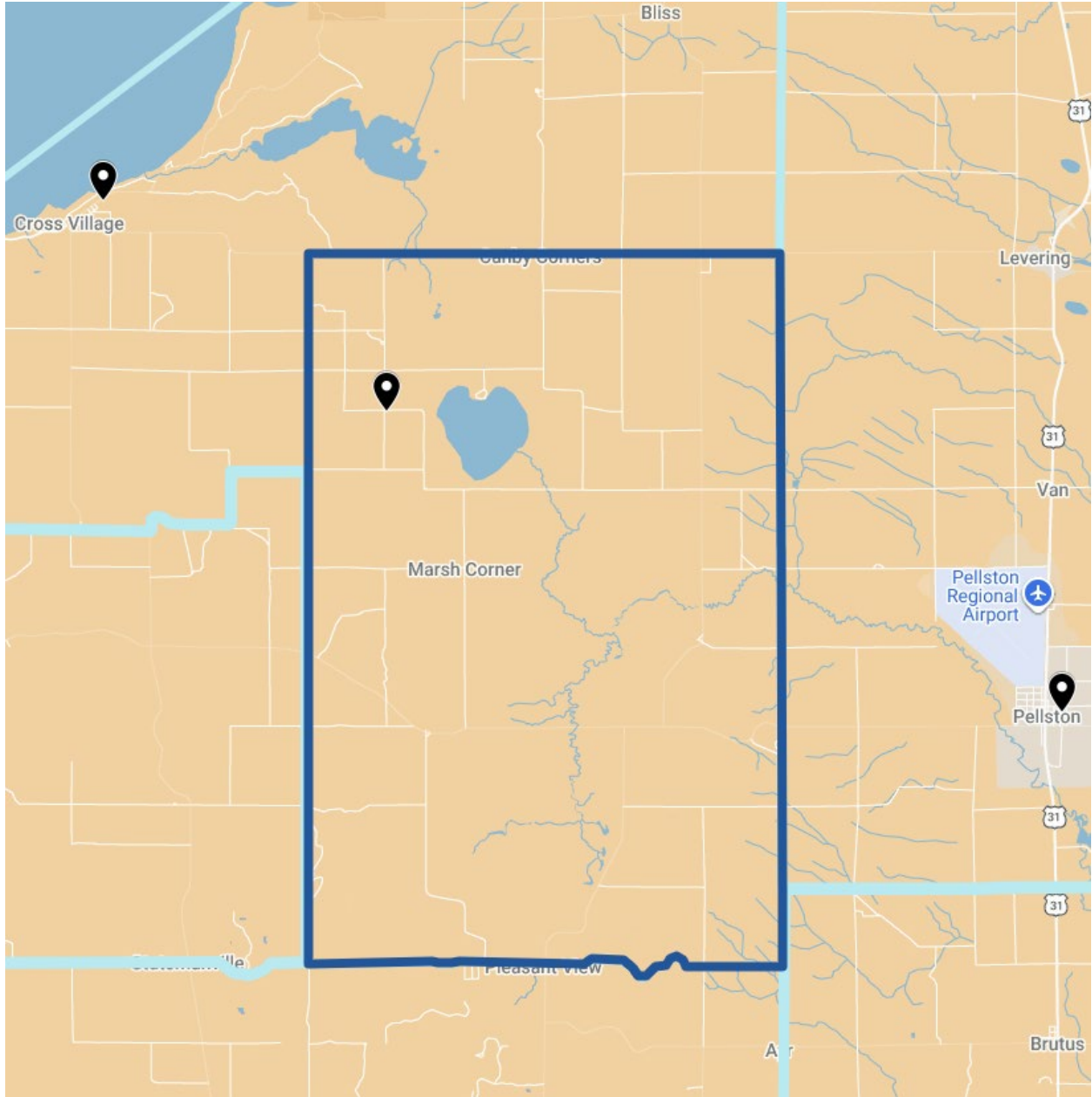
COMMENCE from St. Nicholas Church, approximately 5.3 miles northeast to the point of beginning; BEGIN at the intersection of Keiser and Levering (CR-66) Roads; [NORTH] thence west along Levering Road to its intersection with Zmikly Road; [WEST] thence extended directly south to Stutsmanville Road; [SOUTH] thence east along Stutsmanville Road to its intersection with Ayr Road; [EAST] thence north along Ayr & Ely Bridge Roads, extended north to Keiser Road; thence north along Keiser Road to POB.

The territory of this parish encompasses the following communities in Emmet County:

- The communities of Canby Corners, Larks Lake & Marsh Corner
 - All of Center Township
 - A portion of Pleasantview Township
-

**DIOCESE OF GAYLORD - PARISH BOUNDARIES
(AS OF JUNE 1, 2026)**

LARKS LAKE, SAINT NICHOLAS



**DIOCESE OF GAYLORD - PARISH BOUNDARIES
(AS OF JUNE 1, 2026)**

LEWISTON, SAINT FRANCIS OF ASSISI

COMMENCE from St. Francis Church, approximately 8.8 miles northeast to the point of beginning; BEGIN at the intersection of Highway M-32 and Manier Road (located west of Lake Inez); [NORTH] thence west along Manier//Old State Road (CR-620) to Meridian Line Road; thence north along Meridian Line Road to Beckett Road; thence west along Beckett Road to the Charlton-Cheston Township Line; [WEST] thence extended south along that same Township Line to the intersection of Twin Bridge & Otsego County Line Roads; thence south along Twin Bridge & Bald Hill Roads to N Down River Road; [SOUTH] thence east along N Down River & Miller (CR-608) Roads to Mt Tom Road (CR-610); [EAST] thence north along Mt Tom Road to its intersection with Hill Road; thence extended directly north along the Elmer-Clinton & Albert-Loud Township lines to the northwest corner of Loud Township; thence west along the Albert-Briley Township Line to the Briley-Vienna Township Line; thence extended directly north to POB.

The territory of this parish encompasses the following communities in Crawford County:

- The community of Lovells
- A portion of Lovells Township

The territory of this parish encompasses the following communities in Montmorency County:

- The communities of Lewiston & Vienna Corners
- All of Albert Township
- A portion of Vienna Township

The territory of this parish encompasses the following communities in Oscoda County:

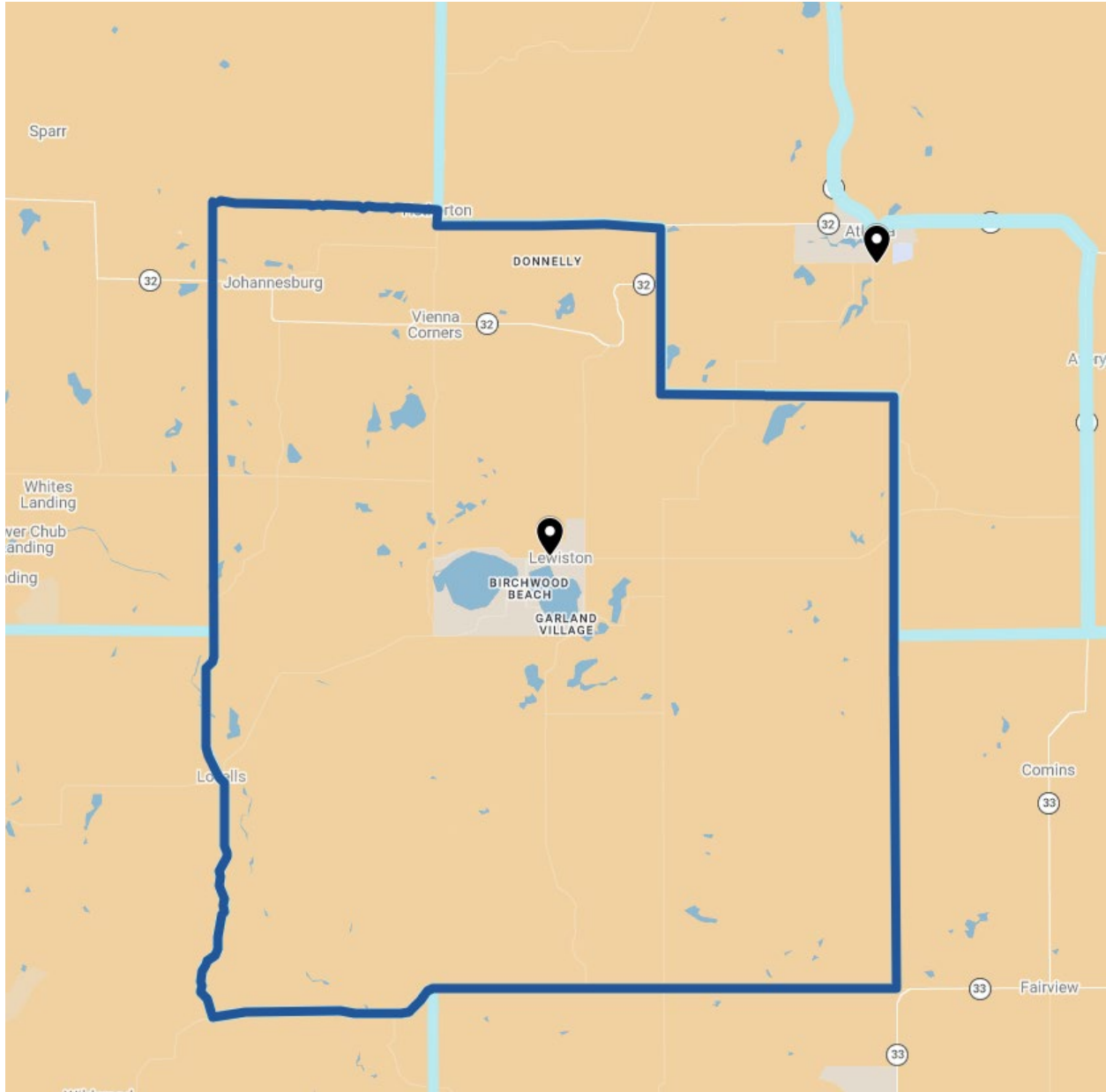
- Portions of Elmer & Greenwood Townships

The territory of this parish encompasses the following communities in Otsego County:

- The communities of Johannesburg & Heatherton
- A portion of Charlton Township

**DIOCESE OF GAYLORD - PARISH BOUNDARIES
(AS OF JUNE 1, 2026)**

LEWISTON, SAINT FRANCIS OF ASSISI



**DIOCESE OF GAYLORD - PARISH BOUNDARIES
(AS OF JUNE 1, 2026)**

MACKINAW CITY, SAINT ANTHONY OF PADUA

COMMENCE from St. Anthony Church, approximately 7.6 miles southeast to the point of beginning; BEGIN on the Mackinaw-Beaugrand Township Line at the shoreline of the Straits of Mackinaw; [NORTH] thence extended west along the shoreline of Lakes Huron & Michigan to Waugoshance Island; [WEST] thence extended south from Waugoshance Island along the shoreline of Lake Michigan to Lakeview Road; [SOUTH] thence east along Lakeview & Gill (C-81) Roads to Lake Paradise; thence east across Lake Paradise to Mud Creek; thence southeast along Mud Creek to Heilman Road, extended; thence extended directly south to Levering Road (CR-66); thence east along Levering Road to the Hebron-Beaugrand Township Line; [EAST] thence north along that same Township Line, extended to POB.

The territory of this parish encompasses the following communities in Cheboygan County:

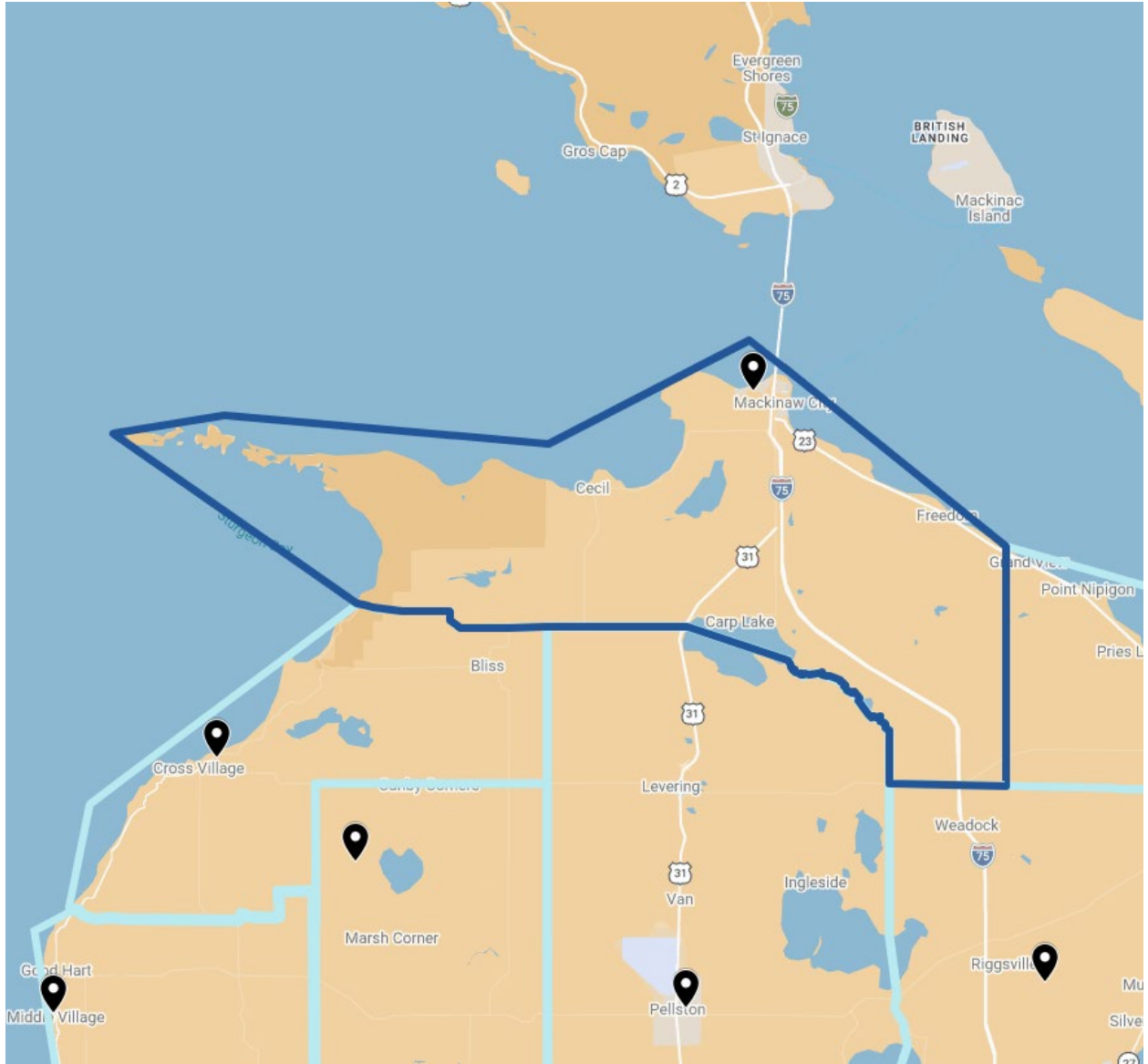
- The community of Freedom
- All of Mackinaw Township
- A portion of Hebron Township

The territory of this parish encompasses the following communities in Emmet County:

- The Village of Mackinaw City
 - The communities of Carp Lake & Cecil
 - All of Wawatam Township
 - Portions of Bliss & Carp Lake Townships
 - Temperance & Waugoshance Islands
-

**DIOCESE OF GAYLORD - PARISH BOUNDARIES
(AS OF JUNE 1, 2026)**

MACKINAW CITY, SAINT ANTHONY OF PADUA



**DIOCESE OF GAYLORD - PARISH BOUNDARIES
(AS OF JUNE 1, 2026)**

MANCELONA, SAINT ANTHONY OF PADUA

COMMENCE from St. Anthony Church, approximately 12 miles northeast to the point of beginning; BEGIN at the intersection of Alba & Old Alba Roads; [NORTH] thence west along Alba Road to Highway M-66; thence south along Highway M-66 to Doerr Road; thence west along Doerr road, extended along the Kearney-Custer Township Line to Lake Bellaire; [WEST] thence south along the eastern shoreline of Lake Bellaire to the Forest Home-Custer Township Line; thence south along that same Township Line, extended to Plum Valley Road; [SOUTH] thence east along Plum Valley Road to Davis Road; thence north along David Road to Starvation Lake Road; thence east along Starvation Lake Road to Sand Lake Road; thence north along Sand Lake Road to the Kalkaska-Antrim County Line; thence east along that same County Line to the Antrim-Otsego County Line; [EAST] thence north along the Antrim-Otsego County Line to Alba Road; thence southwest along Alba Road to POB.

The territory of this parish encompasses the following communities in Antrim County:

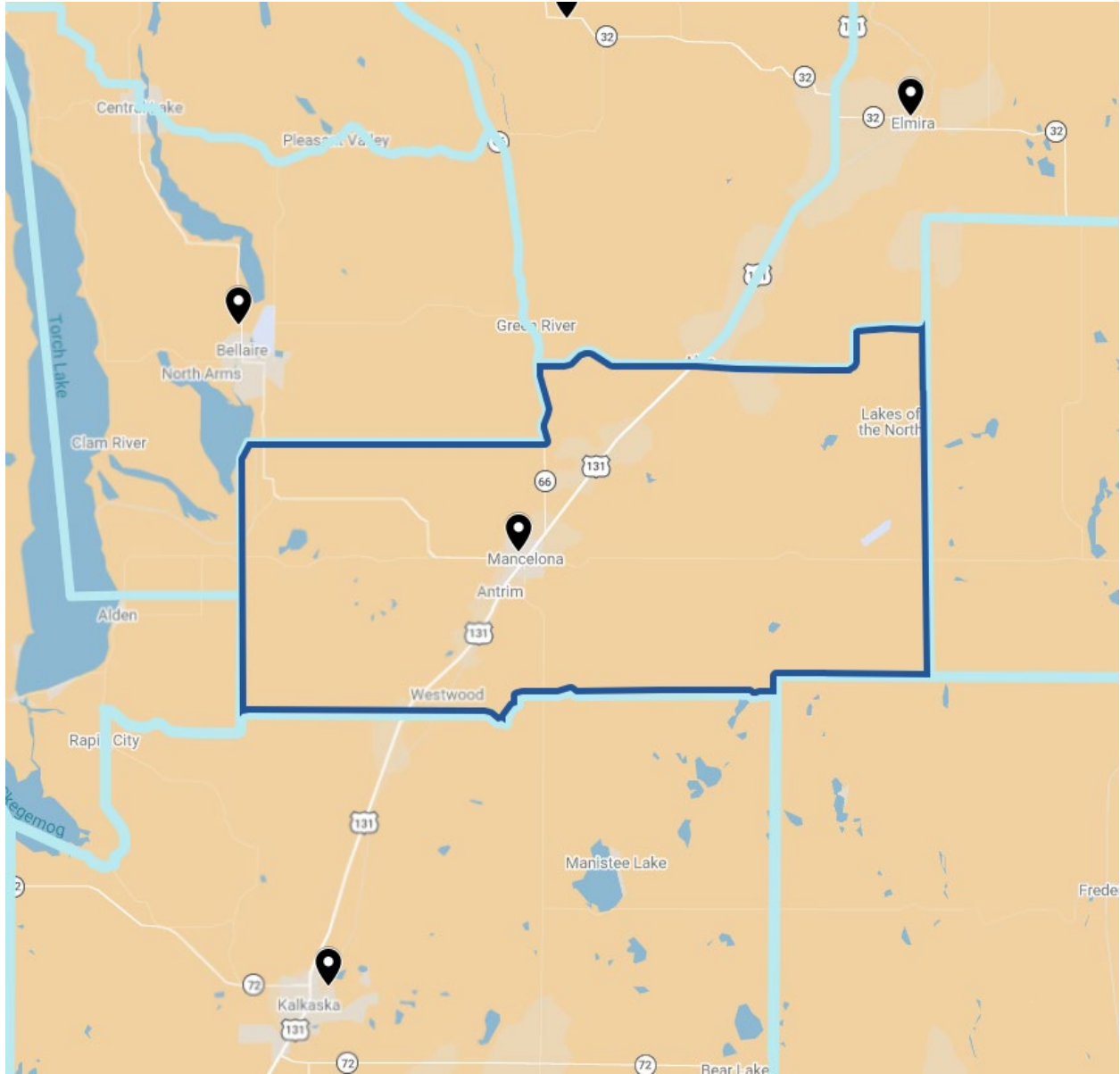
- The Village of Mancelona
- The communities of Antrim, Lakes of the North & Wetzel
- All of Custer and Mancelona Townships
- Portions of Chestonia & Star Townships

The territory of this parish encompasses the following communities in Kalkaska County:

- The community of Westwood
 - Portions of Blue Lake, Coldsprings & Rapid River Townships
-

**DIOCESE OF GAYLORD - PARISH BOUNDARIES
(AS OF JUNE 1, 2026)**

MANCELONA, SAINT ANTHONY OF PADUA



**DIOCESE OF GAYLORD - PARISH BOUNDARIES
(AS OF JUNE 1, 2026)**

MANISTEE, DIVINE MERCY

COMMENCE from St. Joseph Church, approximately 26.7 miles northeast to the point of beginning; BEGIN at the intersection of Highway M-37 and S 5 Road; [NORTH] thence extended directly west to Coates Highway; thence west along Coates Highway to Chippewa Highway; thence north along Chippewa Highway to Schoedel Road; thence west along Schoedel Road, extended to Lake Michigan; [WEST] thence south along the shoreline of Lake Michigan to the Manistee-Mason County Line; [SOUTH] thence east along that same County Line (County Line & 12 Mile Roads), extended to Highway M-37; [EAST] thence north along Highway M-37 to POB.

The territory of this parish encompasses the following communities in Manistee County:

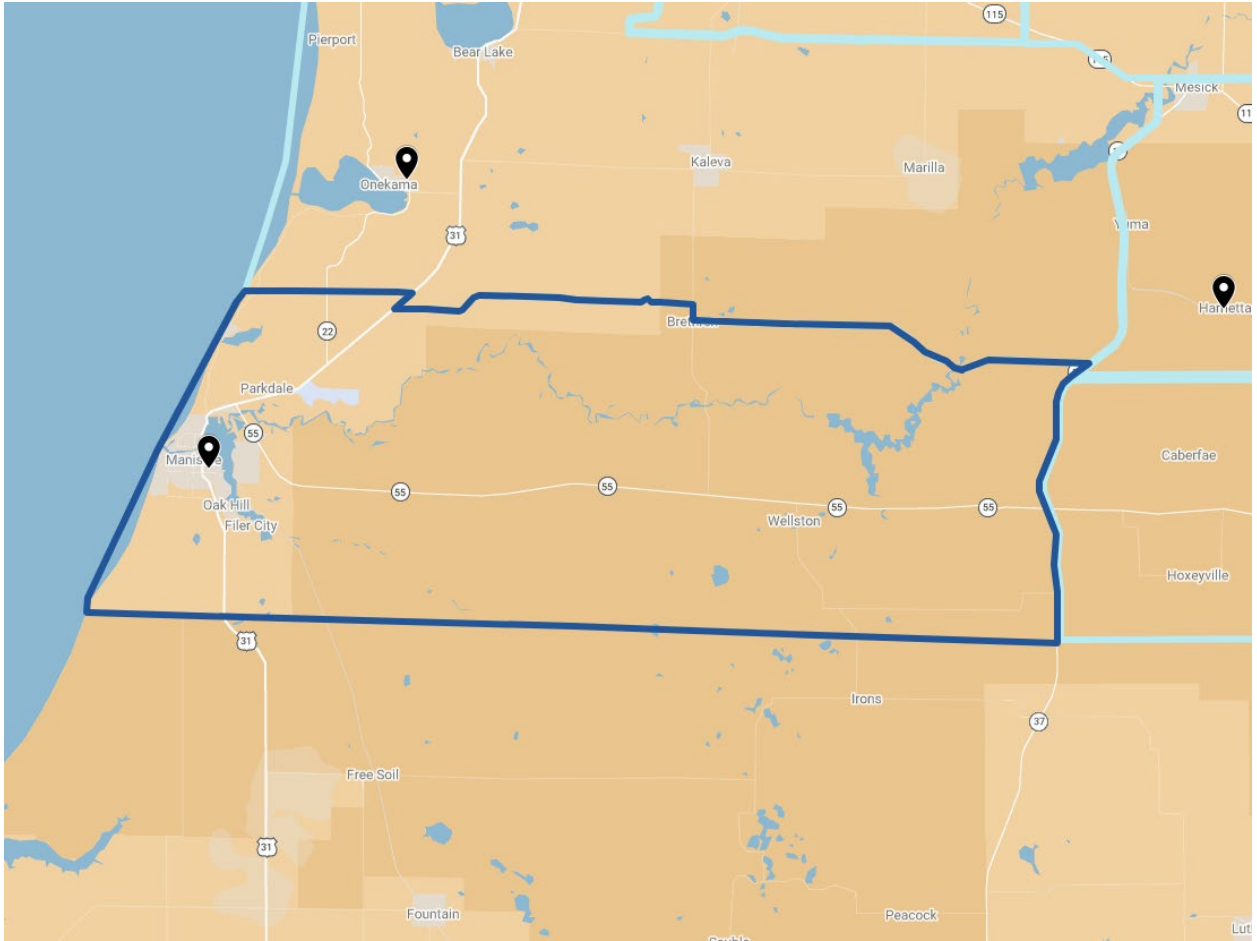
- The City of Manistee
- The communities of Brethren, Eastlake, Filer City, Oak Hill, Parkdale, Stronach & Wellston
- All of Filer, Norman & Stronach Townships
- Portions of Brown, Dickson & Manistee Townships

The territory of this parish encompasses the following communities in Wexford County:

- Portions of Slagle & South Branch Townships
-

**DIOCESE OF GAYLORD - PARISH BOUNDARIES
(AS OF JUNE 1, 2026)**

MANISTEE, DIVINE MERCY



**DIOCESE OF GAYLORD - PARISH BOUNDARIES
(AS OF JUNE 1, 2026)**

MANTON, SAINT THERESA

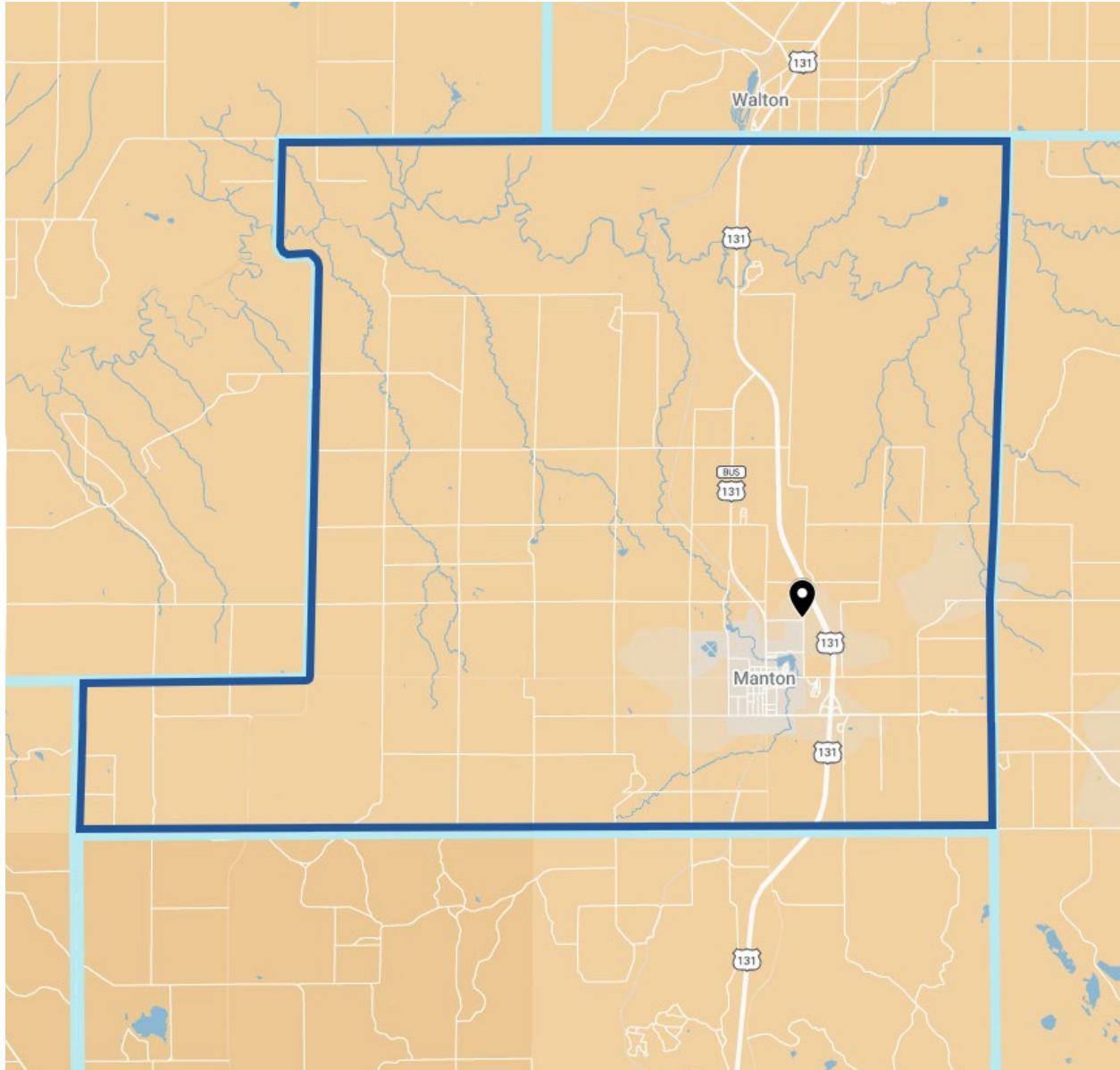
COMMENCE from St. Theresa Church, approximately 6.8 miles northeast to the point of beginning; BEGIN at the intersection of E No 2//Shippy Road & Grand Kal//Seeley Road; [NORTH] thence west along the Wexford-Grand Traverse County line (E No 2//County Line Road) to Townline Road (located on the Fife Lake-Paradise Township Line); thence extended directly west to the northern terminus of No 29 1/2 Road; [WEST] thence south along No 29 1/2 Road//No 31 Road to E Old M-42; thence west along E Old M-42 to N 25 Road; thence south along N 25 Road to E 20 Road; [SOUTH] thence east along E 20 Road to Seeley Road (Wexford-Missaukee County Line); [EAST] thence north along Seeley Road to Simpson//12 Road; thence extended north across the Manistee River to Seeley Road; thence north along Seeley Road to POB.

The territory of this parish encompasses the following communities in Wexford County:

- The City of Manton
 - All of Liberty Township
 - Portions of Cedar Creek, Colfax & Greenwood Townships
-

**DIOCESE OF GAYLORD - PARISH BOUNDARIES
(AS OF JUNE 1, 2026)**

MANTON, SAINT THERESA



**DIOCESE OF GAYLORD - PARISH BOUNDARIES
(AS OF JUNE 1, 2026)**

MAPLETON, SAINT JOSEPH

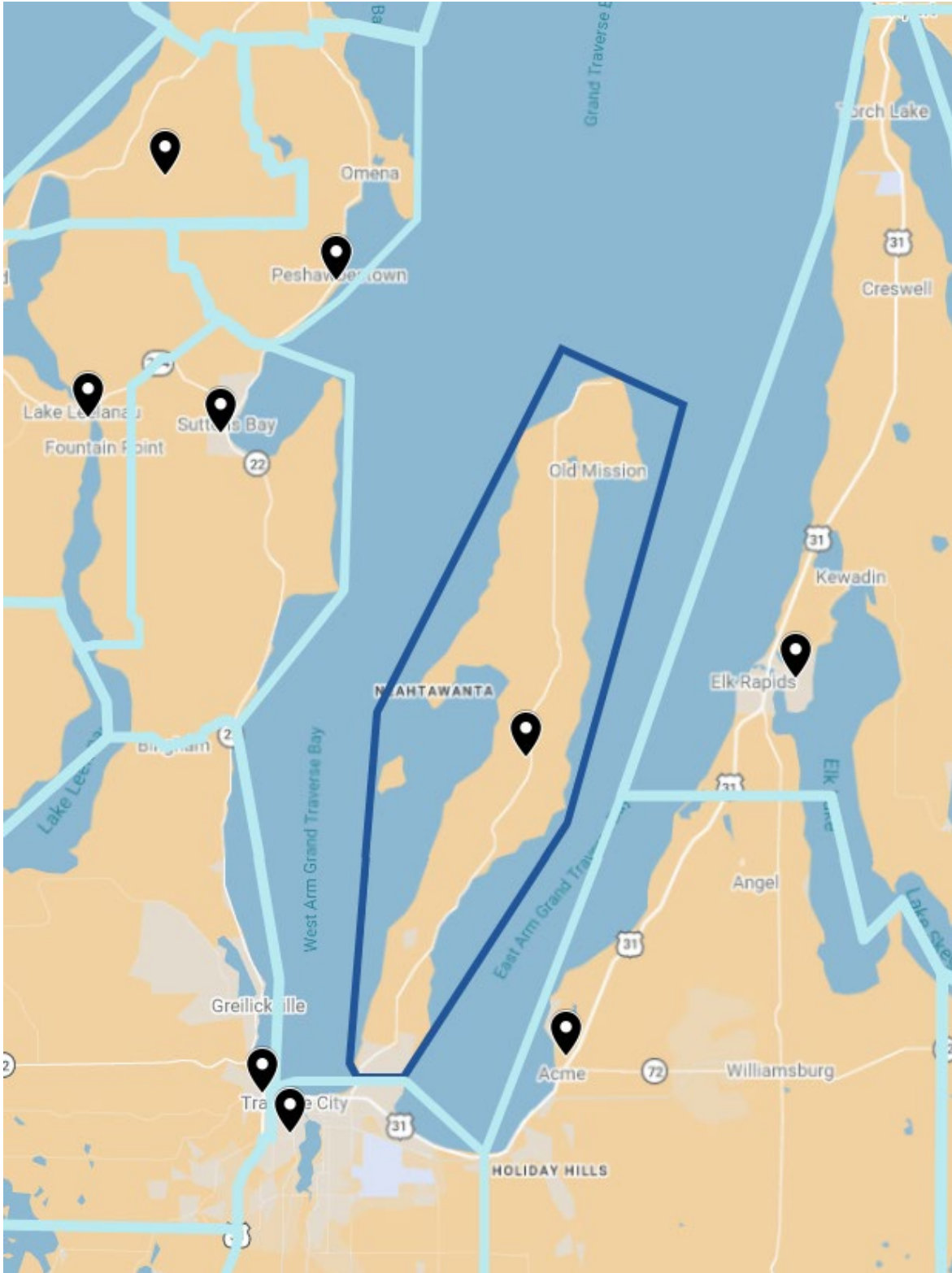
The territory of this parish is bounded to the north, east, and west by the Grand Traverse Bays, and is bounded to the south by Eastern Avenue;

The territory of this parish encompasses the following communities in Grand Traverse County:

- A portion of the City of Traverse City
 - The communities of Mapleton & Old Mission
 - All of Peninsula Township
 - Marion Island
-

**DIOCESE OF GAYLORD - PARISH BOUNDARIES
(AS OF JUNE 1, 2026)**

MAPLETON, SAINT JOSEPH



**DIOCESE OF GAYLORD - PARISH BOUNDARIES
(AS OF JUNE 1, 2026)**

MAPLE CITY, SAINT RITA-SAINT JOSEPH

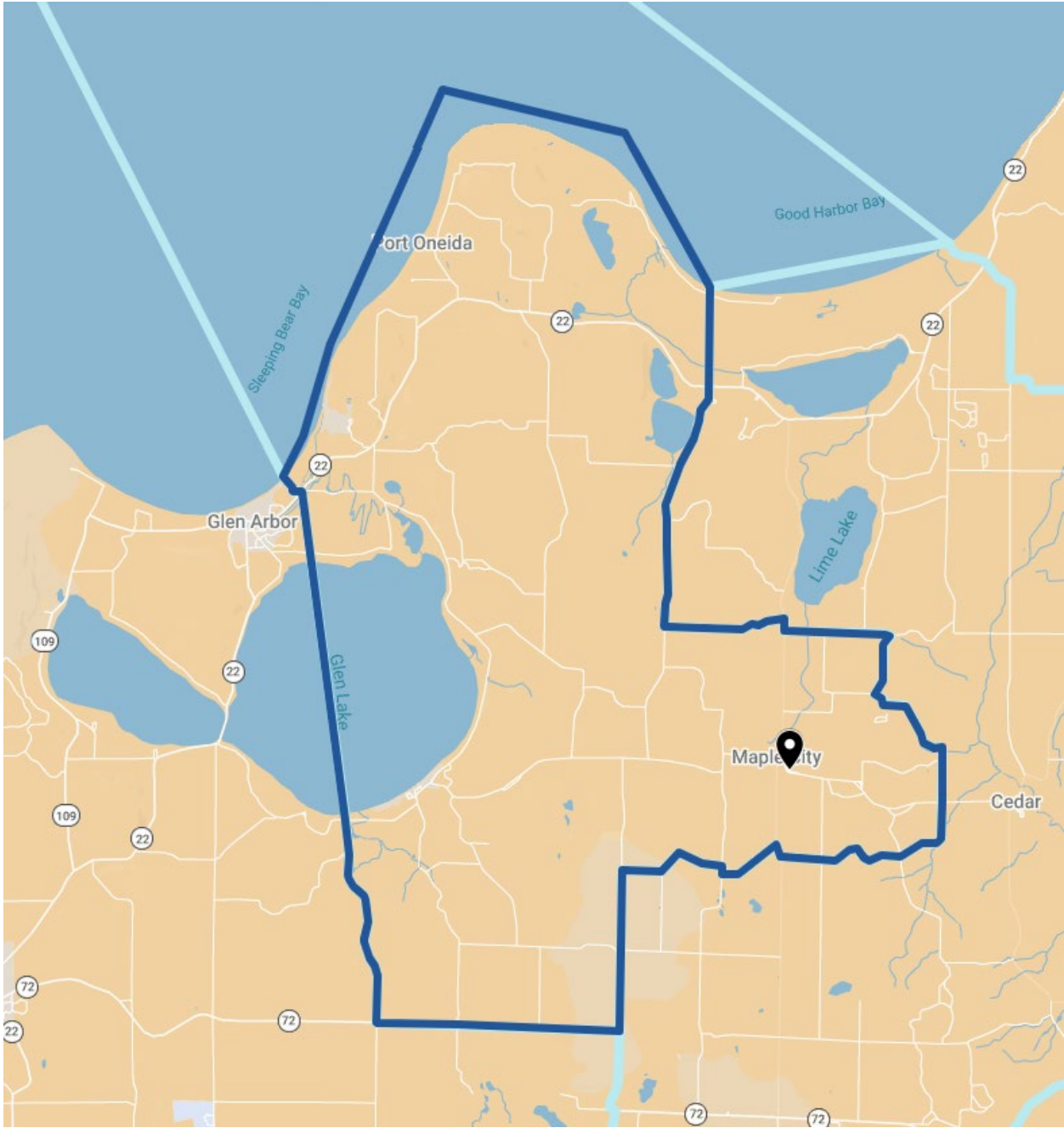
COMMENCE from St. Rita Church, approximately 6.1 miles northwest to the point of beginning; BEGIN at the northern terminus of Bohemian Road, extended to the shoreline of Lake Michigan; [NORTH] thence west along the shoreline of Lake Michigan to the northern terminus of Crystal View Road (CR-675), extended; [WEST] thence southeast along Crystal View Road to its intersection with Pure Michigan Byway (M-22); thence extended south across Big Glen Lake to Plowman Road (CR-675); thence south along Plowman Road to Empire Highway (M-72); [SOUTH] thence east along Empire Highway to its intersection with Coleman Road (CR-669); thence north along Coleman Road to Blosswick Road; thence east along Blosswick & Valley Roads to Sullivan Road; [EAST] thence north along Sullivan Road to Narlock Road; thence west along Narlock & Ryant Roads to Bohemian Road; thence north along Bohemian Road to POB.

The territory of this parish encompasses the following communities in Leelanau County:

- The communities of Maple City & Port Oneida
 - Portions of Cleveland, Empire, Glen Arbor & Kasson Townships
-

**DIOCESE OF GAYLORD - PARISH BOUNDARIES
(AS OF JUNE 1, 2026)**

MAPLE CITY, SAINT RITA-SAINT JOSEPH



**DIOCESE OF GAYLORD - PARISH BOUNDARIES
(AS OF JUNE 1, 2026)**

METZ, SAINT DOMINIC

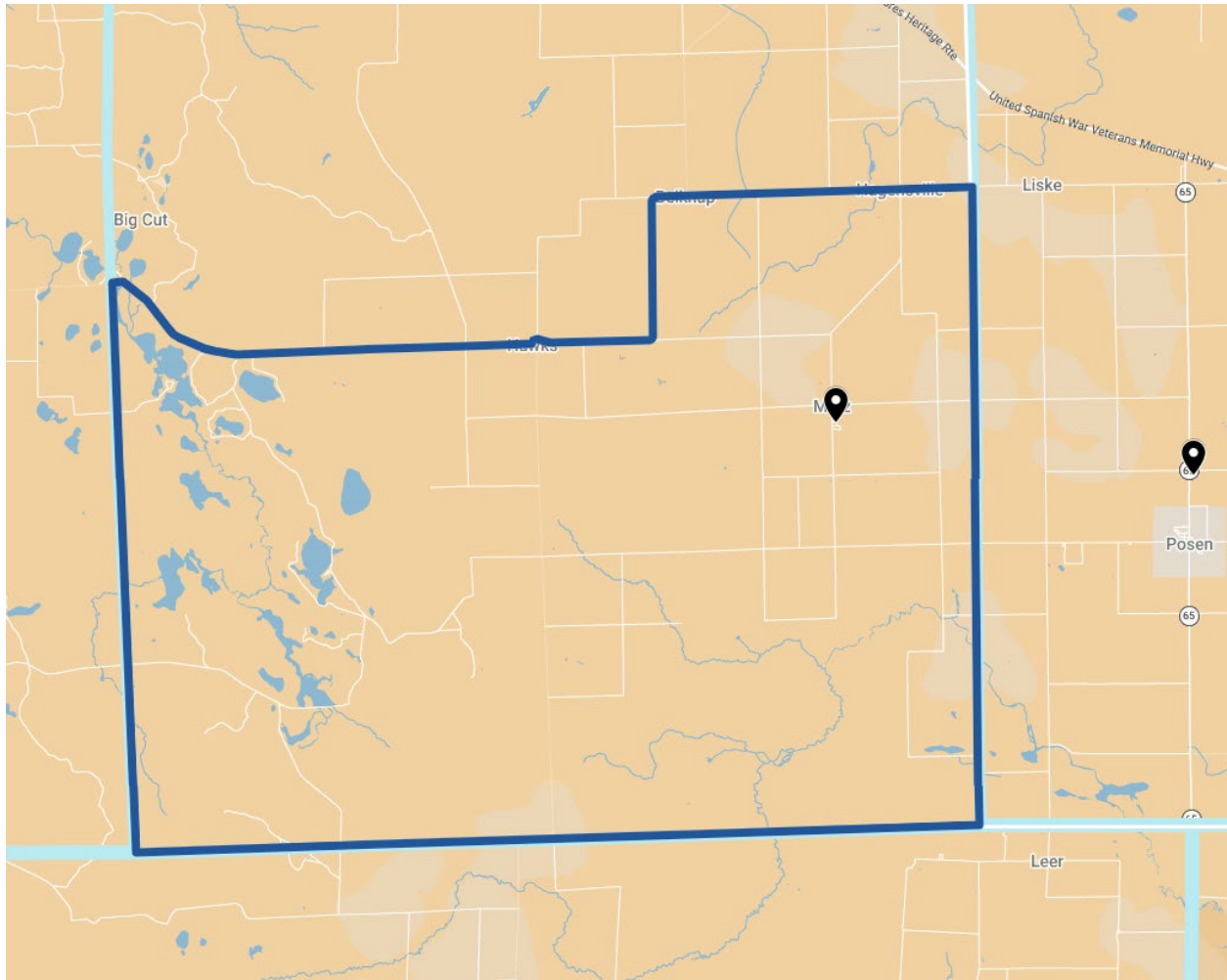
COMMENCE from St. Dominic Church, approximately 3.8 miles northeast to the point of beginning; BEGIN on County Road 638 at the Belknap-Pulawski Township Line; [NORTH] thence west along County Road 638 to the Bismarck-Case Township Line (located west of the Ocqueoc River); [WEST] thence south along that same Township Line to the Presque Isle-Montmorency County Line; [SOUTH] thence east along that same County Line, extended to the southern terminus of the Metz-Posen Township Line (Salina Road, extended); [EAST] thence north along that same Township Line (Kapalla Road), extended to POB.

The territory of this parish encompasses the following communities in Presque Isle County:

- The communities of Hawks & Metz
 - All of Metz Township
 - Portions of Belknap & Bismarck Townships
-

**DIOCESE OF GAYLORD - PARISH BOUNDARIES
(AS OF JUNE 1, 2026)**

METZ, SAINT DOMINIC



**DIOCESE OF GAYLORD - PARISH BOUNDARIES
(AS OF JUNE 1, 2026)**

MIKADO, SAINT RAPHAEL

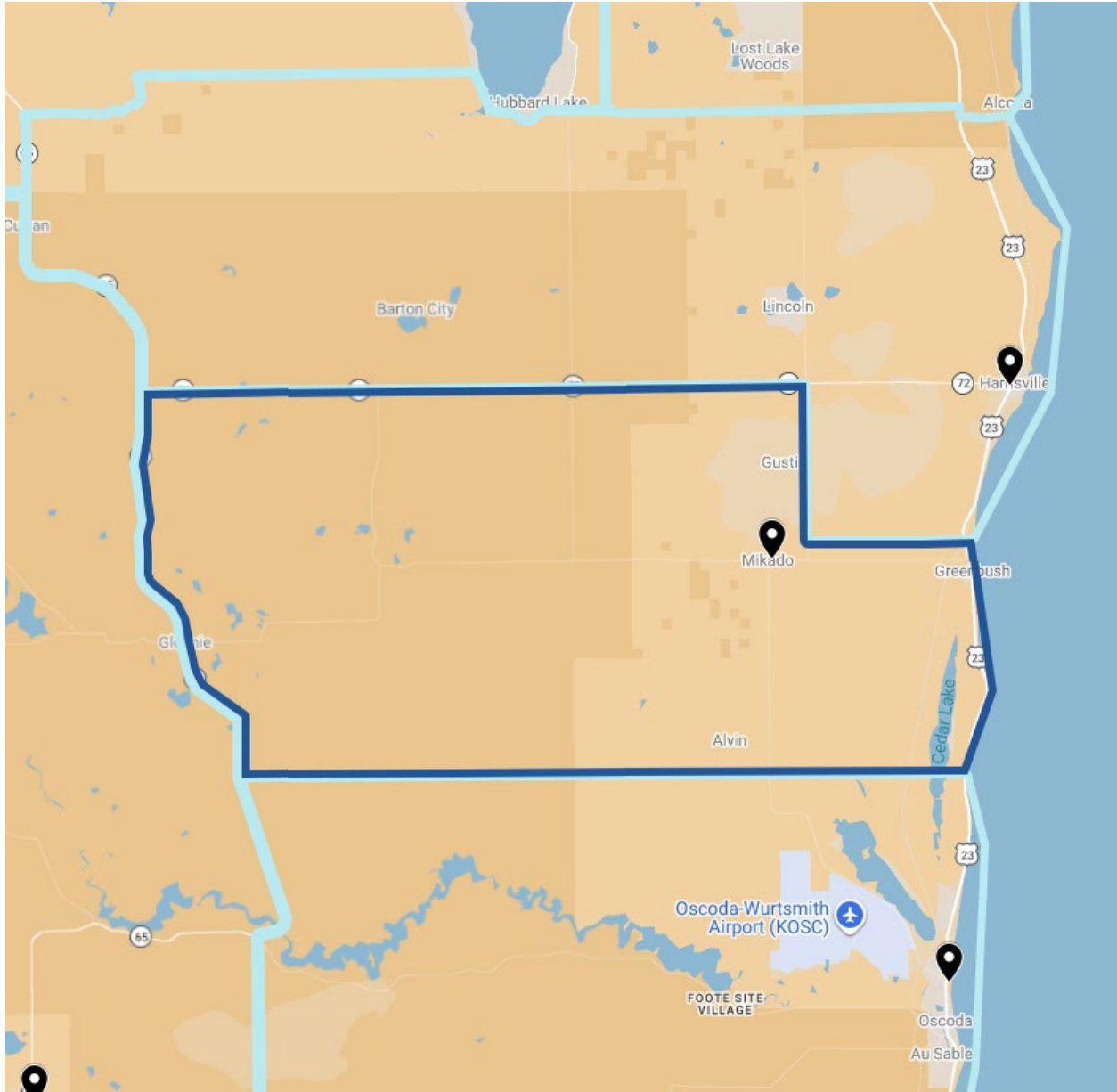
COMMENCE from St. Raphael Church, approximately 5.3 miles east to the point of beginning; BEGIN on the Greenbush-Harrisville Township Line at the shoreline of Lake Huron; [NORTH] thence west along that same Township Line to Barlow Road; thence north along Barlow Road to Highway M-72; thence west along Highway M-72 to Highway M-65; [WEST] thence south along Highway M-65 to the Alcona-Iosco County Line (Kings Corner Road); [SOUTH] thence east along that same County Line to Lake Huron; [EAST] thence north along the shoreline of Lake Huron to POB.

The territory of this parish encompasses the following communities in Alcona County:

- The communities of Alvin, Glennie, Greenbush, Gustin & Mikado
 - All of Greenbush & Mikado Townships
 - Portions of Curtis, Gustin & Millen Townships
-

**DIOCESE OF GAYLORD - PARISH BOUNDARIES
(AS OF JUNE 1, 2026)**

MIKADO, SAINT RAPHAEL



**DIOCESE OF GAYLORD - PARISH BOUNDARIES
(AS OF JUNE 1, 2026)**

MIO, SAINT MARY

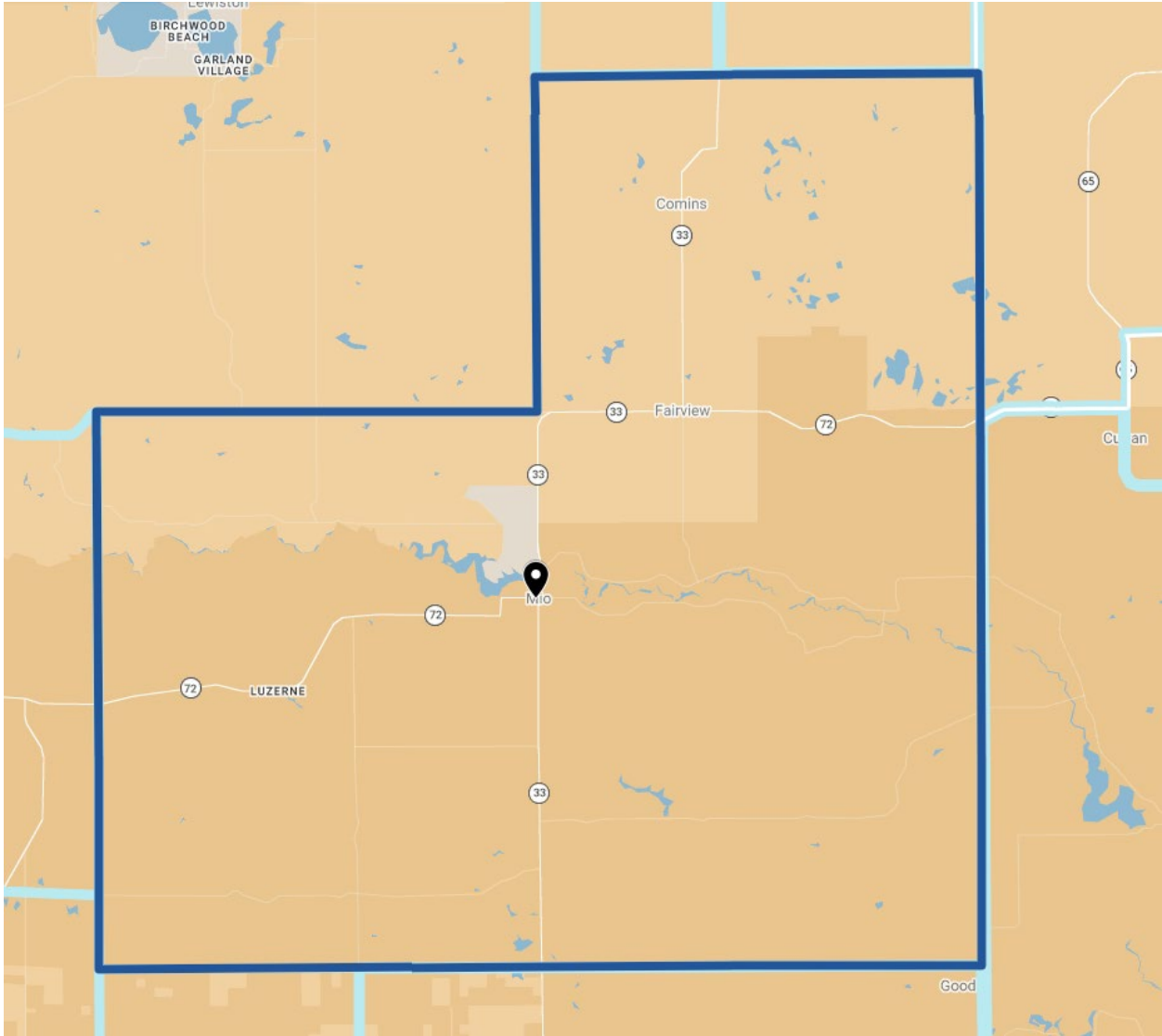
COMMENCE from St. Mary Church, approximately 18.5 miles northeast to the point of beginning; BEGIN at the intersection of Doctors Club & Flynn Valley Roads (located at the NE Corner of Oscoda County); [NORTH] thence extended west along the Oscoda-Montmorency County Line (Campbell//County Line Road) to Boiling Springs Road; thence extended directly south along the Clinton-Elmer Township Line to Miller Road (CR-608); thence west along Miller Road (608) to the Oscoda-Crawford County Line (Walsh Road); [WEST] thence south along that same County Line (Walsh//Meridian Road) to Silsby Road//County Line Road; [SOUTH] thence east along the Oscoda-Ogemaw County Line to the intersection of Taber & S Branch Roads; [EAST] thence extended directly north along the Oscoda-Alcona County Line to POB.

The territory of this parish encompasses the following communities in Oscoda County:

- The communities of Comins, Fairview, Luzerne & Mio
 - All of Big Creek, Clinton, Comins & Mentor Townships
 - Portions of Elmer & Greenwood Townships
-

**DIOCESE OF GAYLORD - PARISH BOUNDARIES
(AS OF JUNE 1, 2026)**

MIO, SAINT MARY



**DIOCESE OF GAYLORD - PARISH BOUNDARIES
(AS OF JUNE 1, 2026)**

NORTHPORT, SAINT GERTRUDE THE GREAT

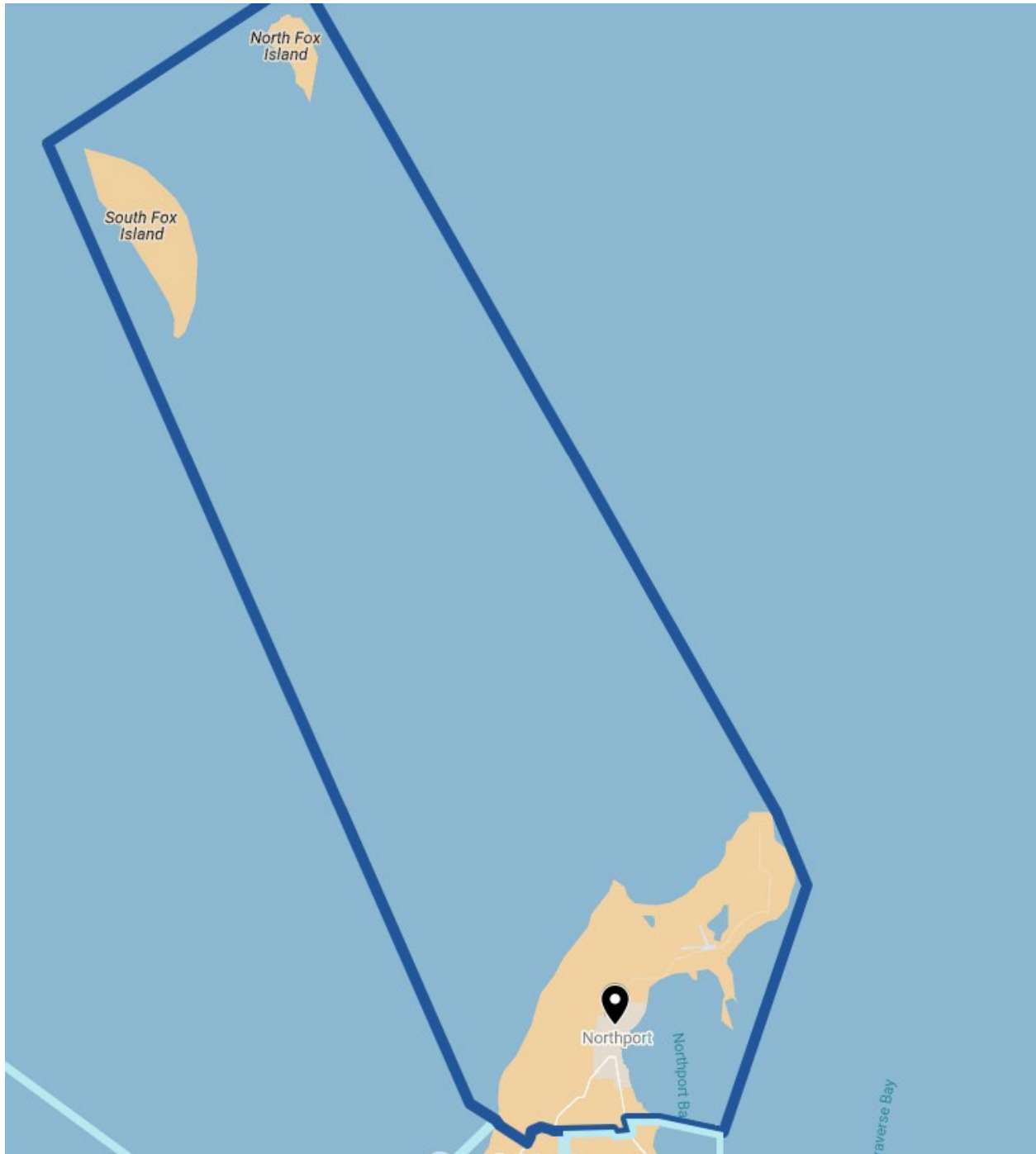
COMMENCE from St. Gertrude Church, approximately 6.2 miles northeast to the point of beginning; BEGIN at the northernmost point of the Leelanau Peninsula (Lighthouse Point); [NORTH] thence west along the shoreline of Lake Michigan; [WEST] thence south along the shoreline of Lake Michigan to Roaring Brook; [SOUTH] thence east along Roaring Brook to its intersection with Pure Michigan Byway (M-22); thence east along Pure Michigan Byway to Soper Road; thence east along Soper road to its eastern terminus, extended east to the intersection of Mattheson & Lee Mann Roads; thence east along Lee Mann Road to its intersection with Pure Michigan Byway (M-22); thence north along Pure Michigan Byway to Camp Haven Road; thence east along Camp Haven Road, extended to Lake Michigan; [EAST] thence northwest along the shoreline of Lake Michigan to POB.

The territory of this parish encompasses the following communities in Leelanau County:

- The Village of Northport
 - A portion of Leelanau Township
 - Bellow, North Fox & South Fox Islands
-

**DIOCESE OF GAYLORD - PARISH BOUNDARIES
(AS OF JUNE 1, 2026)**

NORTHPORT, SAINT GERTRUDE THE GREAT



**DIOCESE OF GAYLORD - PARISH BOUNDARIES
(AS OF JUNE 1, 2026)**

ONAWAY, SAINT PAUL

COMMENCE from St. Paul Church, approximately 11 miles northeast to the point of beginning; BEGIN on Highway M-68 at the Ocqueoc-Moltke Township Line (Presque Isle County); [NORTH] thence north along that same Township Line to the Moltke-Rogers Township Line (Black Bear Highway); thence extended directly west (along Glawe & Flewelling Highways) to Black Lake; thence west across Black Lake to the Grant-Waverly Township Line (Cheboygan County); thence west along that same Township Line to the intersection of Mud Creek & Dump Roads; [WEST] thence south along Mud Creek, Waveland & Brady Roads to Highway M-33; thence west along Highway M-33 to the Forest-Walker Township Line; thence south along that same Township Line, extended to the Montmorency-Vienna Township Line (Town Corner Lake, Montmorency County); [SOUTH] thence east along that same Township Line, extended to Highway M-33; thence north along Highway M-33 to the Montmorency-Presque Isle County Line; thence east along that same County Line to the Case-Bismarck Township Line; [EAST] thence north along that same Township Line, extended to POB (along Hill Road).

The territory of this parish encompasses the following communities in Cheboygan County:

- The communities of Black Lake, Hangore Heights, Pine Grove Beach & Tower
- All of Forest Township
- A portion of Waverly Township

The territory of this parish encompasses the following communities in Montmorency County:

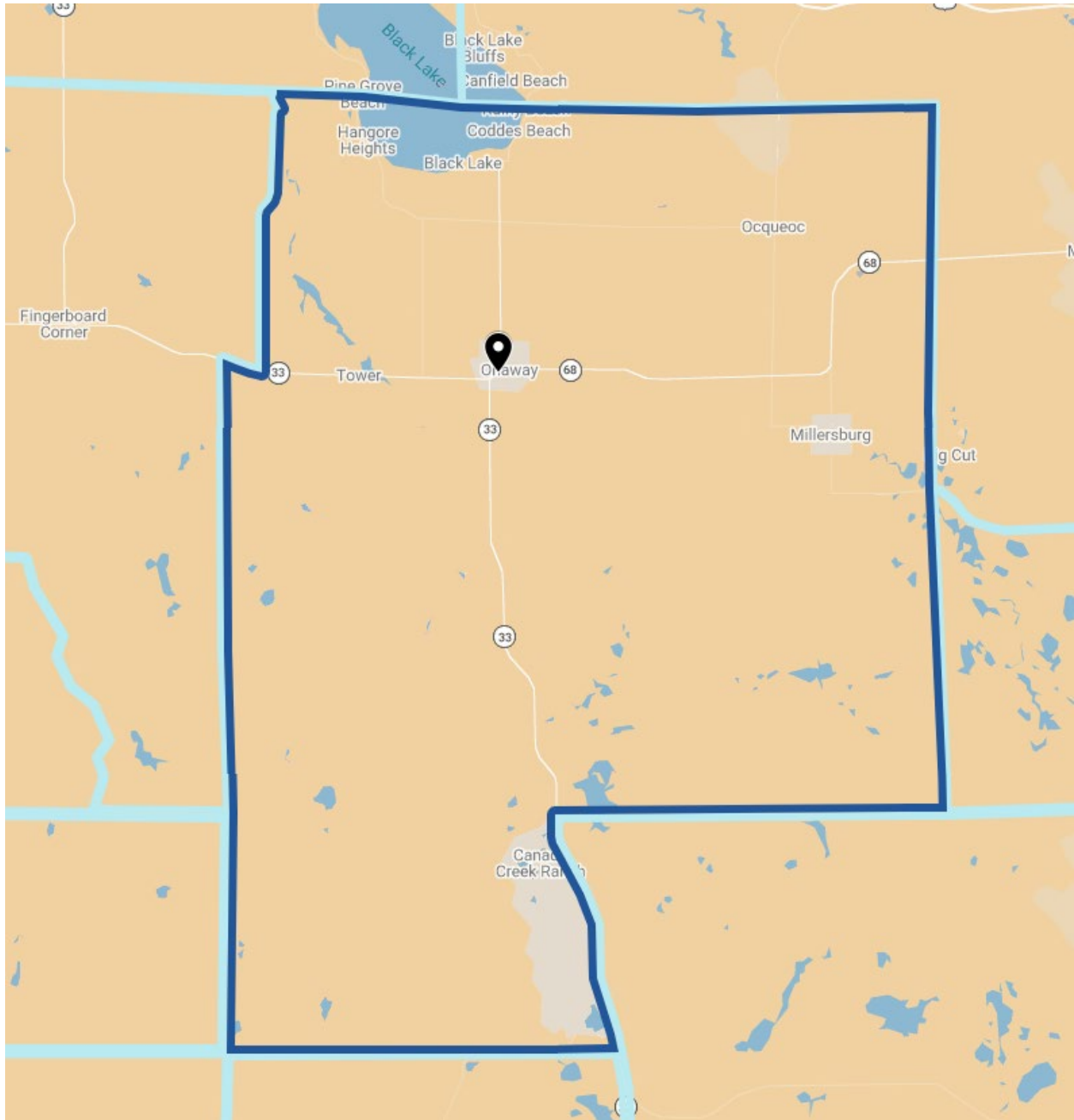
- The community of Canada Creek Ranch
- A portion of Montmorency Township

The territory of this parish encompasses the following communities in Presque Isle County:

- The City of Onaway
 - The Village of Millersburg
 - The communities of Coddess Beach, Ocqueoc & Rainy Beach
 - All of Allis, Case, & North Allis Townships
 - A portion of Ocqueoc Township
-

**DIOCESE OF GAYLORD - PARISH BOUNDARIES
(AS OF JUNE 1, 2026)**

ONAWAY, SAINT PAUL



**DIOCESE OF GAYLORD - PARISH BOUNDARIES
(AS OF JUNE 1, 2026)**

ONEKAMA, SAINT JOSEPH

COMMENCE from St. Joseph Church, approximately 20.5 miles northeast to the point of beginning; BEGIN at the intersection of Highway M-115 & W 14 Road; [NORTH] thence west along W 14 & 13 Mile Roads to Big 4 Road; thence north along Big 4 Road to Glovers Lake Road; thence west along Glovers Lake & Lake Roads to Lake Michigan; [WEST] thence south along the shoreline of Lake Michigan to the western terminus of Schoedel Road, extended; [SOUTH] thence east along Schoedel Road to U.S. Route 31; thence south along U.S. Route 31 to Coates Highway; thence east along Coates Highway to its intersection with Warfield Road; thence extended directly east to Highway M-37; [EAST] thence north along Highway M-37 to its intersection with N 9 Road; thence north along N 9 Road, extended north across Hodenpyl Dam Pond to N 9 Road; thence north along N 9 Road to W 16 Road, extended; thence extended directly west to the intersection of W 16 Road and Highway M-115; thence north along Highway M-115 to POB.

The territory of this parish encompasses the following communities in Manistee County:

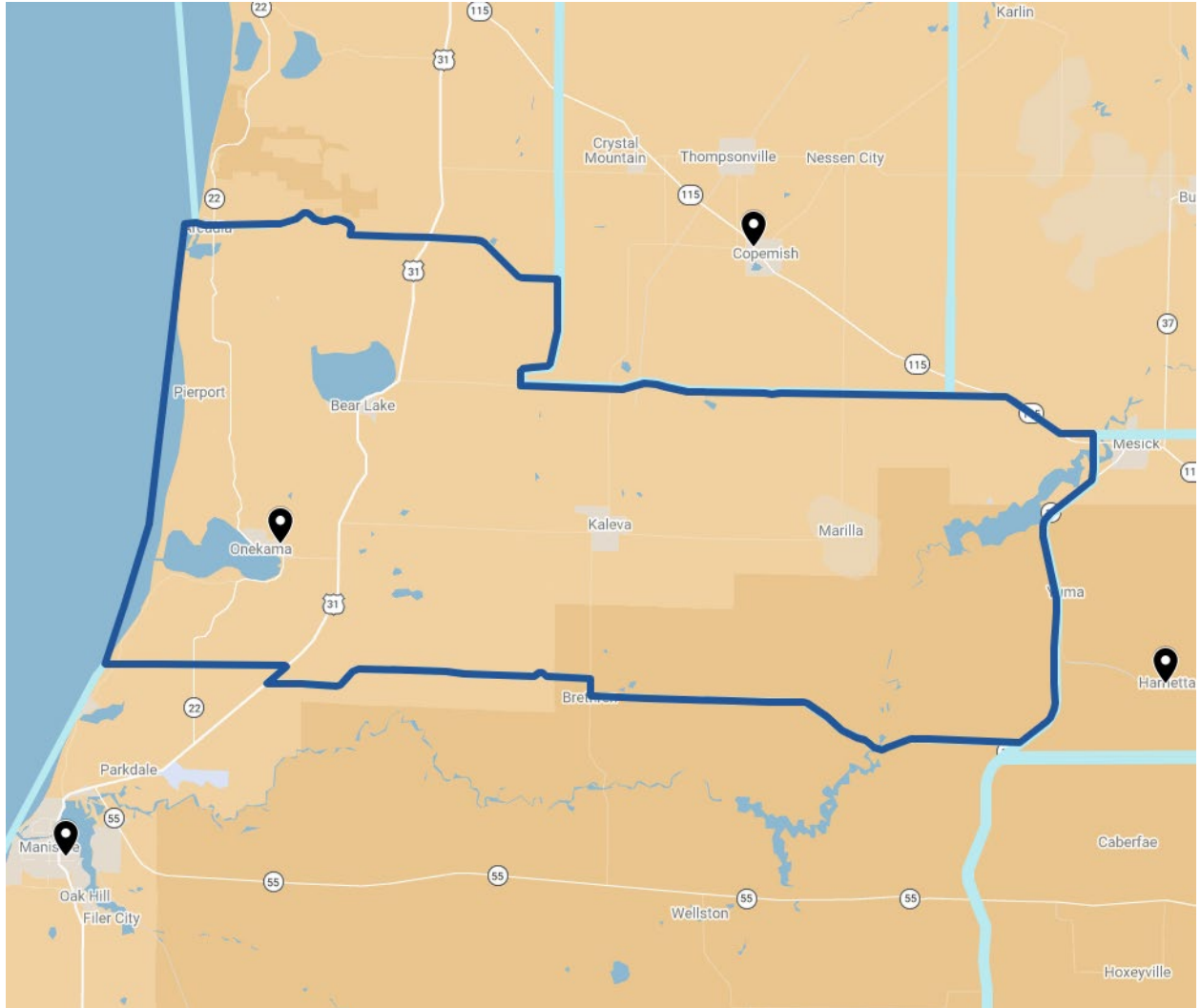
- The Villages of Bear Lake, Kaleva & Onekama
- The communities of Marilla & Pierport
- All of Bear Lake, Maple Grove, Marilla & Onekama Townships
- Portions of Arcadia, Brown, Dickson, Manistee, Pleasanton & Springdale Townships

The territory of this parish encompasses the following communities in Wexford County:

- Portions of Slagle & Springfield Townships
-

**DIOCESE OF GAYLORD - PARISH BOUNDARIES
(AS OF JUNE 1, 2026)**

ONEKAMA, SAINT JOSEPH



**DIOCESE OF GAYLORD - PARISH BOUNDARIES
(AS OF JUNE 1, 2026)**

OSCODA, SACRED HEART

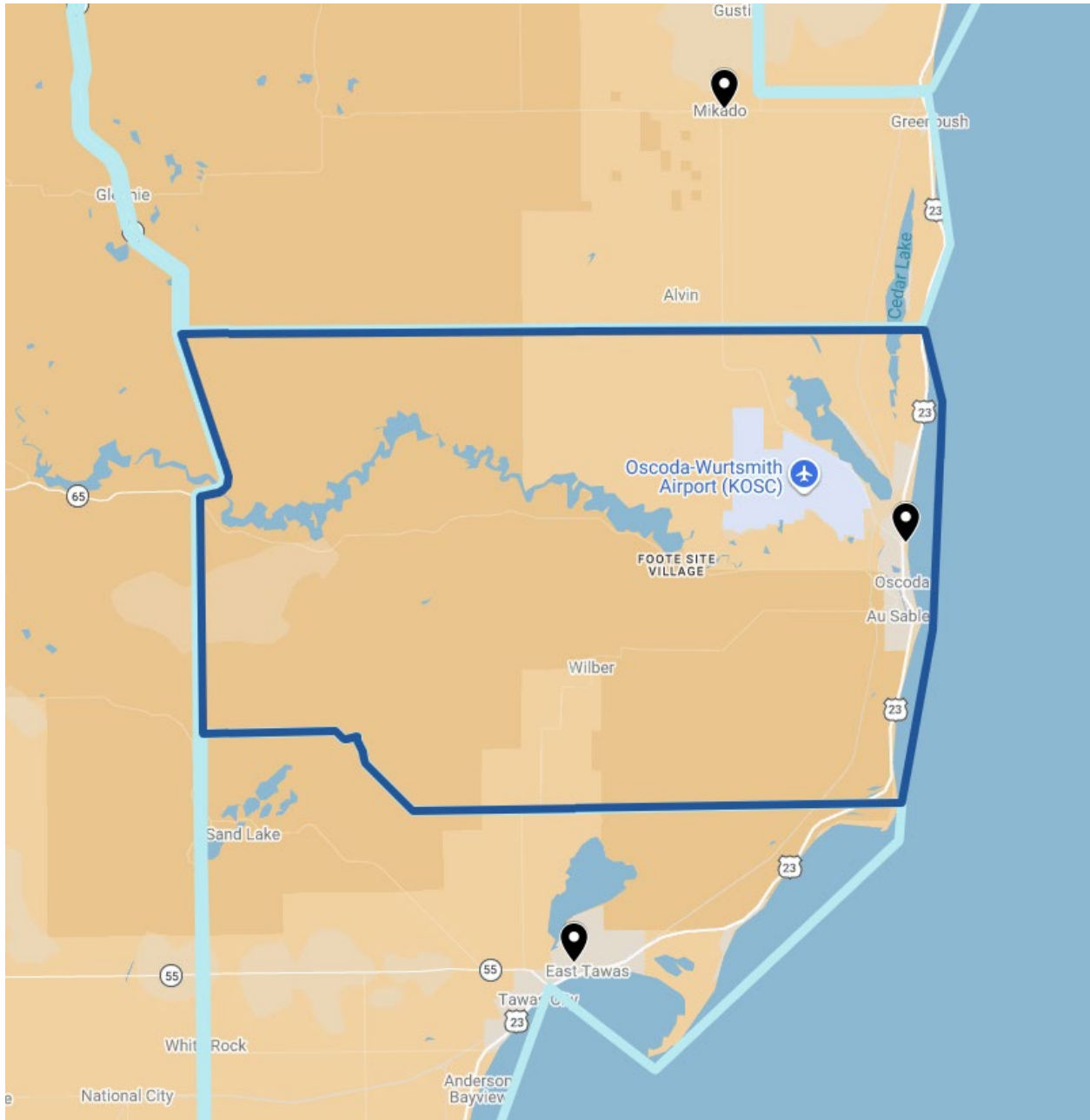
COMMENCE from Sacred Heart Church, approximately 5.4 miles north to the point of beginning; BEGIN on the Iosco-Alcona County Line at the shoreline of Lake Huron; [NORTH] thence west along that same County Line (Kings Corner Road) to Highway M-65; [WEST] thence south along Highway M-65 to the northern terminus of Sand Lake Road, extended; thence south along Sand Lake Road to Curtis Road; [SOUTH] thence east along Curtis & Monument Roads to Galion Road; thence east along Galion Road, extended along the Wilber-Baldwin Township Line to Lake Huron; [EAST] thence north along the shoreline of Lake Huron to POB.

The territory of this parish encompasses the following communities in Iosco County:

- The communities of Au Sable, Oscoda & Wilber
 - All of Au Sable & Wilber Townships
 - Portions of Oscoda & Plainfield Townships
-

**DIOCESE OF GAYLORD - PARISH BOUNDARIES
(AS OF JUNE 1, 2026)**

OSCODA, SACRED HEART



**DIOCESE OF GAYLORD - PARISH BOUNDARIES
(AS OF JUNE 1, 2026)**

OSSINEKE, SAINT CATHERINE OF ALEXANDRIA

COMMENCE from St. Catherine Church, approximately 3.8 miles northeast to the point of beginning; BEGIN on the Sanborn-Alpena Township Line in Alpena County, at the shoreline of Lake Huron; [NORTH] thence west along that same Township Line (Marek, Compeau, Schultz, Schiller & Beaver Lake Roads), extended to the Alpena-Montmorency County Line; [WEST] thence south along that same County Line, extended to Highway M-72 [SOUTH] thence east along highway M-72 to Highway M-65; thence north along Highway M-65 to Hubbard Lake Trail; thence east along Hubbard Lake Trail to the Mitchell-Caledonia Township Line; thence east along that same Township Line to Mt Maria Road; thence southeast along Mt. Maria & Sucker Creek Roads to the southern terminus of Anderson Road, extended; thence north along Anderson Road to Black River Road; thence east along Black River Road to F 41 Road; thence north along F 41 Road to the Alcona-Alpena County Line; thence east along that same County Line to Lake Huron; [EAST] thence north along the shoreline of Lake Huron to POB.

The territory of this parish encompasses the following communities in Alcona County:

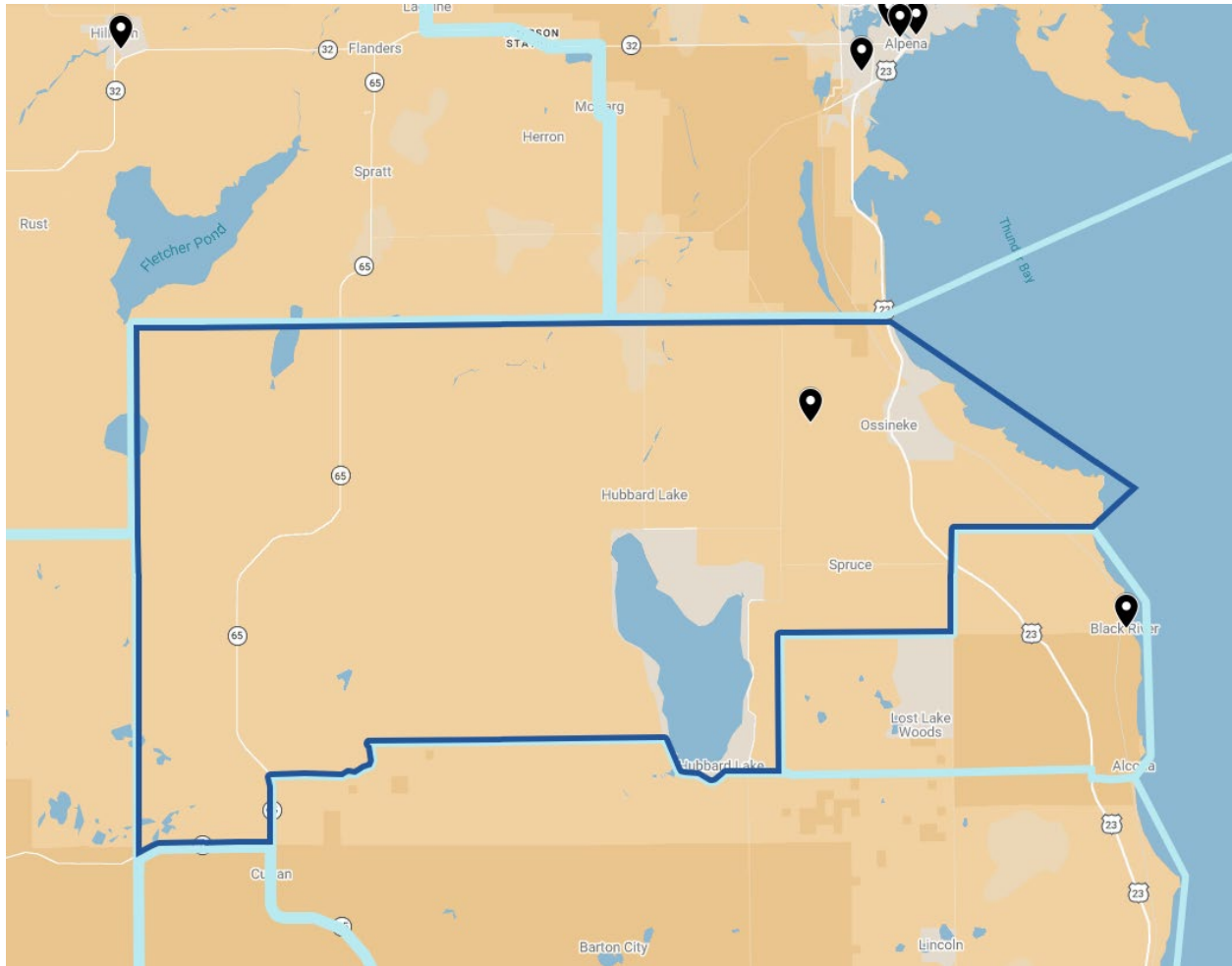
- The communities of Hubbard Lake & Spruce
- All of Caledonia Township
- Portions of Alcona, Hawes & Mitchell Townships

The territory of this parish encompasses the following communities in Alpena County:

- The communities of Hubbard Lake & Ossineke
 - All of Ossineke & Sanborn Townships
-

**DIOCESE OF GAYLORD - PARISH BOUNDARIES
(AS OF JUNE 1, 2026)**

OSSINEKE, SAINT CATHERINE OF ALEXANDRIA



**DIOCESE OF GAYLORD - PARISH BOUNDARIES
(AS OF JUNE 1, 2026)**

PELLSTON, SAINT CLEMENT

COMMENCE from St. Clement Church, approximately 7.8 miles northeast to the point of beginning; BEGIN at the intersection of Levering & Heilman Roads; [NORTH] thence extended directly north to Mud Creek; thence west along Mud Creek to Lake Paradise; thence extended west across Lake Paradise to the eastern terminus of Gill Road, extended; thence west along Gill Road to the Carp Lake-Bliss Township Line; [WEST] thence south along that same Township Line, extended to Ayr Road; thence south along Ayr Road to its intersection with Phelps Road; [SOUTH] thence extended directly east to the intersection of Johnson & Red School Roads; thence east along Johnson Road, extended to the intersection of Sand & Gregory Roads; thence east along Sand Road//Hardwood Road, extended to Burt Lake; [EAST] thence northeast along the shoreline of Burt Lake to Roberts Road; thence north along Roberts & Burt Lake Roads to Riggsville Road; thence extended directly north to Douglass Lake; thence extended north across Douglass Lake to the southern terminus of Heilman Road, extended (Sedge Point); thence north along Heilman Road to POB.

The territory of this parish encompasses the following communities in Cheboygan County:

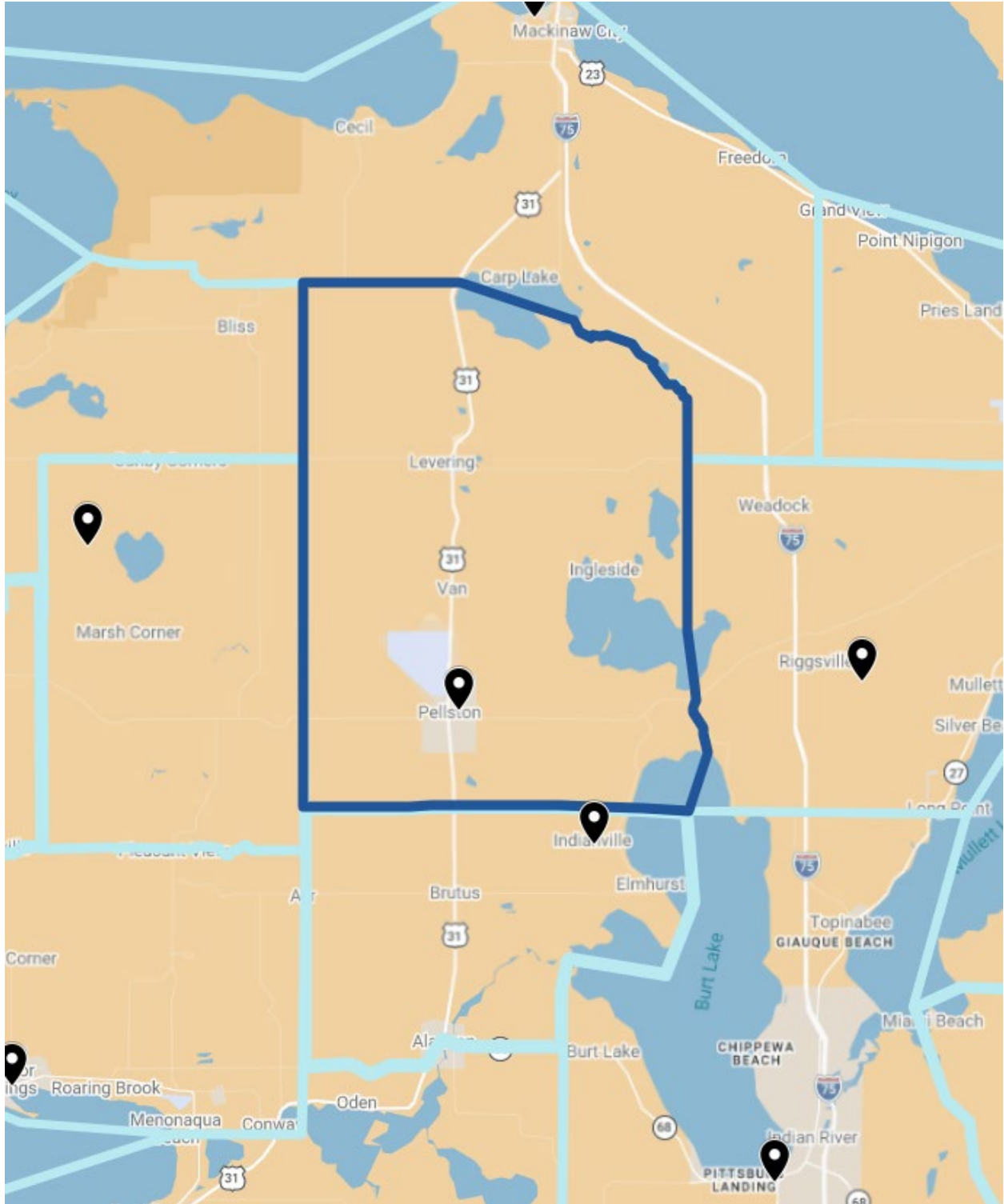
- The community of Ingleside
- Portions of Burt, Hebron & Munro Townships

The territory of this parish encompasses the following communities in Emmet County:

- The Village of Pellston
 - The communities of Levering & Van
 - All of McKinley Township
 - Portions of Carp Lake & Maple River Townships
-

**DIOCESE OF GAYLORD - PARISH BOUNDARIES
(AS OF JUNE 1, 2026)**

PELLSTON, SAINT CLEMENT



**DIOCESE OF GAYLORD - PARISH BOUNDARIES
(AS OF JUNE 1, 2026)**

PESHAWBESTOWN, SAINT KATERI TEKAKWITHA

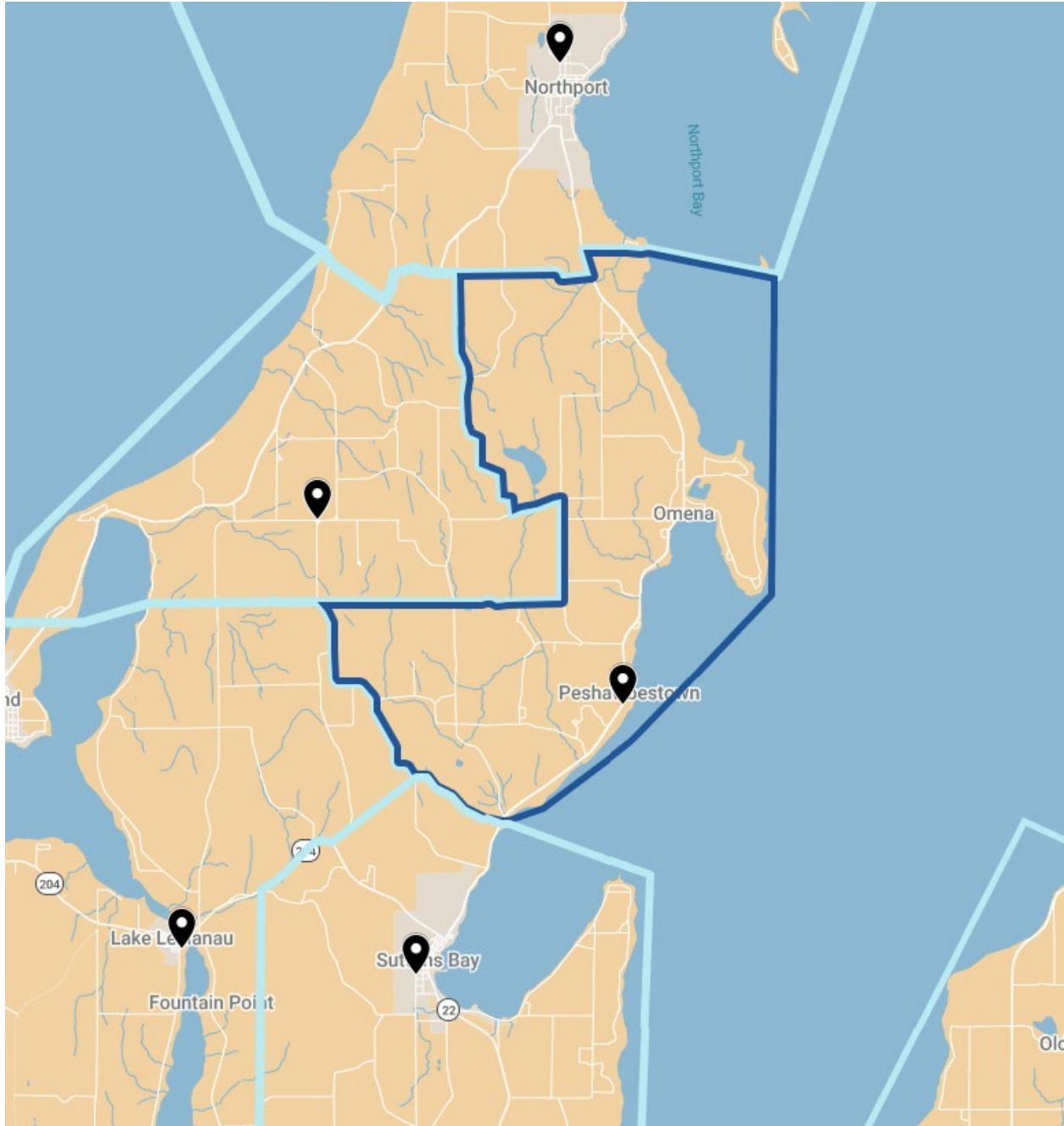
COMMENCE from St. Kateri Church, approximately 5.6 miles north to the point of beginning; BEGIN at the eastern terminus of Camp Haven Road, extended to Grand Traverse Bay; [NORTH] thence west along Camp Haven Road to Pure Michigan Byway (M-22); thence south along Pure Michigan Byway to Lee Mann Road; thence west along Lee Mann Road to its intersection with Mattheson Road; thence extended directly west to the intersection of Soper and Swede Roads; [WEST] thence south along Swede Road to Omena Road; thence east along Omena Road to Putnam Road; thence south along Putnam Road to Podoba Road; thence west along Podoba Road to its intersection with Jacobson Road; thence extended directly west to the intersection of Setterbo Road and Alpers Road; [SOUTH] thence south along Setterbo Road to its southern terminus at Pure Michigan Byway, extended east to Grand Traverse Bay; [EAST] thence north along the shoreline of Grand Traverse Bay to POB.

The territory of this parish encompasses the following communities in Leelanau County:

- The communities of Omena & Peshawbestown
 - Portions of Leelanau & Suttons Bay Townships
-

**DIOCESE OF GAYLORD - PARISH BOUNDARIES
(AS OF JUNE 1, 2026)**

PESHAWBESTOWN, SAINT KATERI TEKAKWITHA



**DIOCESE OF GAYLORD - PARISH BOUNDARIES
(AS OF JUNE 1, 2026)**

PETOSKEY, SAINT FRANCIS XAVIER

COMMENCE from St. Francis Church, approximately 12 miles northeast to the point of beginning; BEGIN at the intersection of Highway M-68 and Miller Road; [NORTH] thence west along Highway M-68 to U.S. Route 31; thence south along U.S. Route 31 to Powers Road; thence west along Powers Road to the Littlefield-Little Traverse Township Line; thence south along that same Township Line, extended to the Little Traverse-Bear Creek Township Line (Graham Road); thence west along that same Township Line (Powell Road), extended to the Little Traverse Bay; [WEST] thence southwest along the shoreline of Little Traverse Bay to the Emmet-Charlevoix County Line; [SOUTH] thence east along the Emmet County Line (Bear River & County Line Roads) to the Emmet-Cheboygan County Line; [EAST] thence north along the Emmet-Cheboygan County Line (Boyer Hill, Banwell & Miller Roads) to POB.

The territory of this parish encompasses the following communities in Emmet County:

- The City of Petoskey
 - The Village of Alanson
 - The communities of Bay View, Epsilon, Oden & Ponshewaing
 - All of Bear Creek, Resort & Springvale Townships
 - A portion of Littlefield Township
-

**DIOCESE OF GAYLORD - PARISH BOUNDARIES
(AS OF JUNE 1, 2026)**

PETOSKEY, SAINT FRANCIS XAVIER



**DIOCESE OF GAYLORD - PARISH BOUNDARIES
(AS OF JUNE 1, 2026)**

POSEN, SAINT CASIMIR

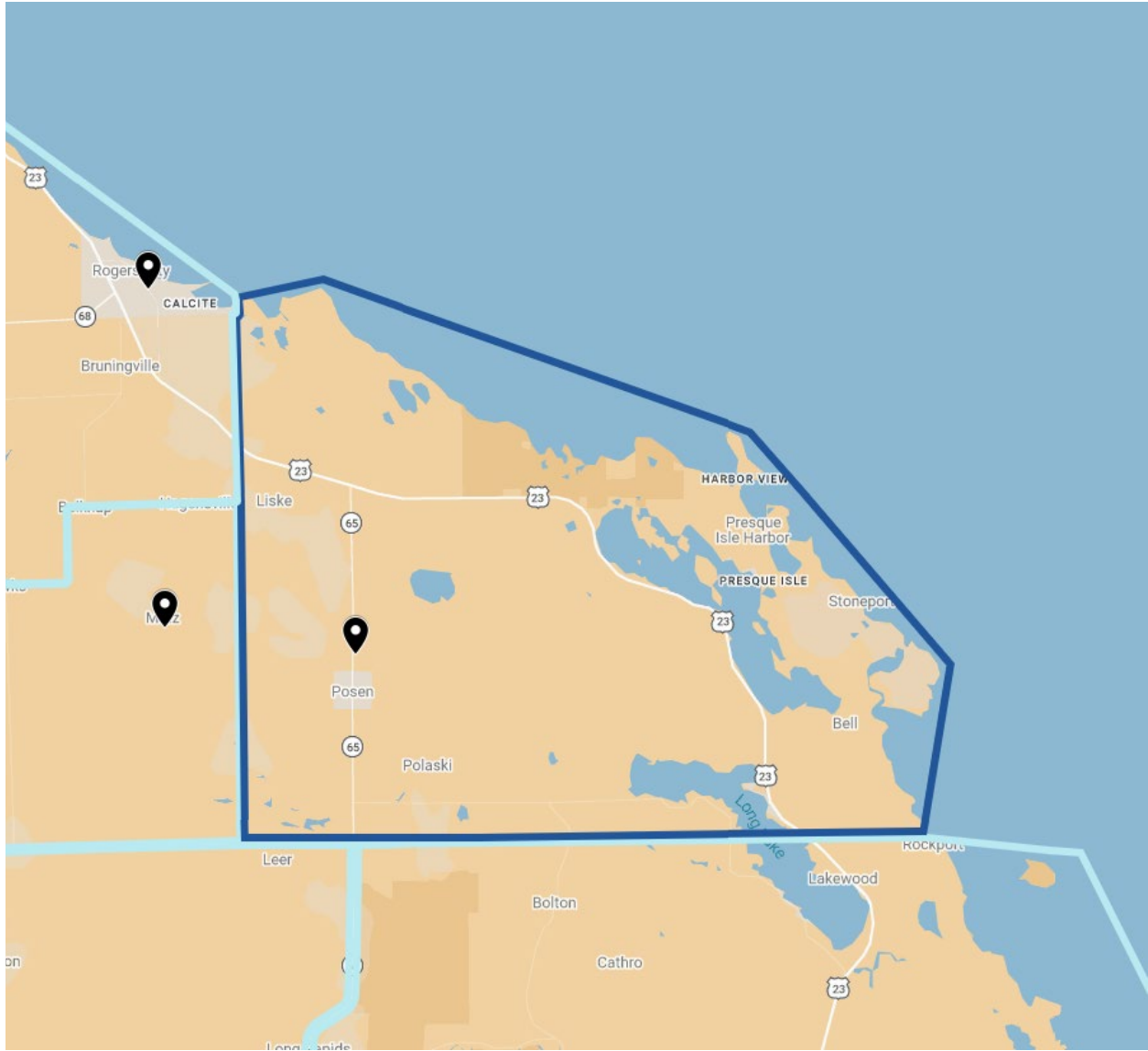
COMMENCE from St. Casimir Church, approximately 11.4 miles northeast to the point of beginning; BEGIN at the northern terminus of Grand Lake Road, on the shoreline of North Bay, Lake Huron (located at North Point); [NORTH] thence west along the shoreline of Lake Huron to the Pulawski-Rogers Township Line (near Quarry Point); [WEST] thence south along that same Township Line, extended to the Presque Isle-Alpena County Line (Johnson Highway); [SOUTH] thence east along that same County Line to Lake Huron (along Johnson Highway, Melville Road, Lake Blvd); [EAST] thence north along the shoreline of Lake Huron to POB.

The territory of this parish encompasses the following communities in Presque Isle County:

- The Village of Posen
 - The communities of Bell, Liske, Orchard Point, Polaski, Presque Isle Harbor & Stoneport
 - All of Krakow, Posen, Presque Isle & Pulawski Townships
-

**DIOCESE OF GAYLORD - PARISH BOUNDARIES
(AS OF JUNE 1, 2026)**

POSEN, SAINT CASIMIR



**DIOCESE OF GAYLORD - PARISH BOUNDARIES
(AS OF JUNE 1, 2026)**

PRAGA, SAINT JOHN NEPOMUCENE

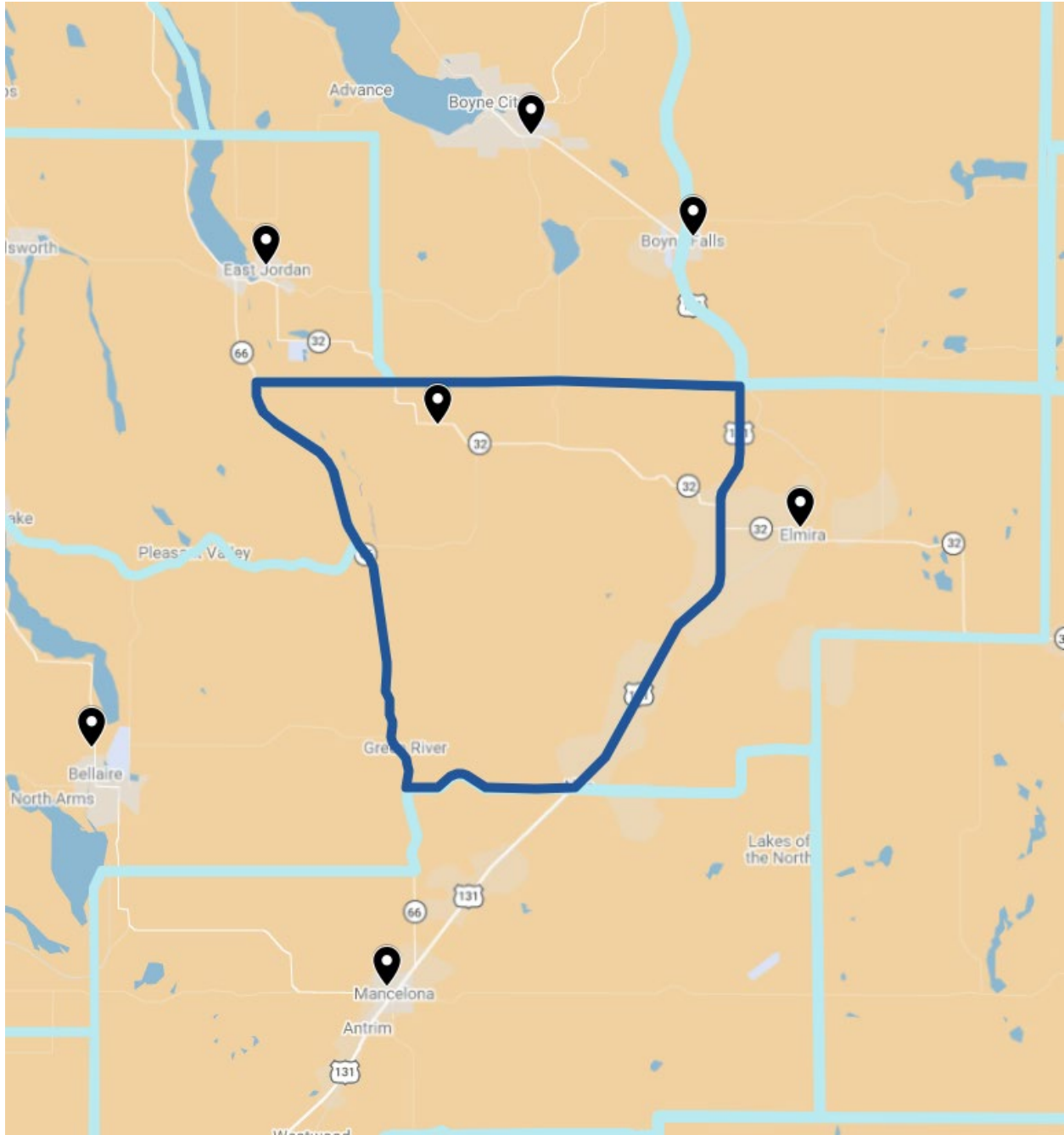
COMMENCE from St. John Church, approximately 7.5 miles northeast to the point of beginning; BEGIN on U.S. Route 131 at the Antrim-Charlevoix County Line; [NORTH] thence west along that same County Line (Pesek Road) to Highway M-66; [WEST] thence south along Highway M-66 to Alba Road; [SOUTH] thence east along Alba Road to U.S. Route 131; [EAST] thence north along U.S. Route 131 to POB.

The territory of this parish encompasses the following communities in Antrim County:

- The communities of Green River & Praga
 - Portions of Chestonia, Echo, Jordan, Star & Warner Townships
-

**DIOCESE OF GAYLORD - PARISH BOUNDARIES
(AS OF JUNE 1, 2026)**

PRAGA, SAINT JOHN NEPOMUCENE



**DIOCESE OF GAYLORD - PARISH BOUNDARIES
(AS OF JUNE 1, 2026)**

PRUDENVILLE, OUR LADY OF THE LAKE

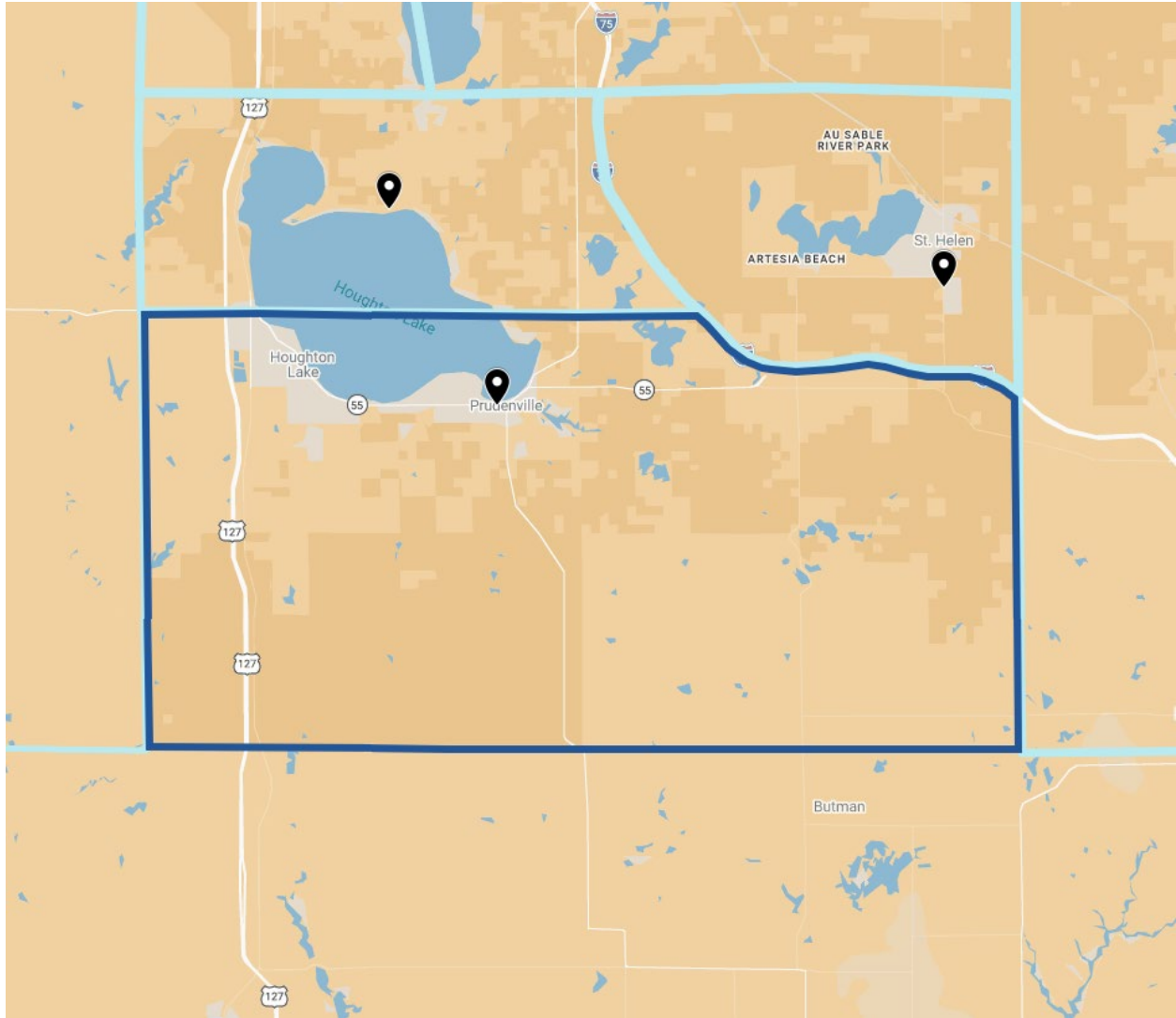
COMMENCE from Our Lady of the Lake Church, approximately 14.3 miles east to the point of beginning; BEGIN at the median of Tuskegee Airmen Memorial Highway (I-75) on the Roscommon-Ogemaw County Line (Meridian//Urban Ridge Road); [NORTH] thence northwest along the median of Tuskegee Airmen Memorial Highway to the Backus-Higgins Township Line; thence west along that same Township Line, extended to Houghton Lake; thence west across Houghton Lake to State Avenue; thence west along State Avenue & Highway M-55 to the Roscommon-Missaukee County Line; [WEST] thence south along that same County Line to the Roscommon-Clare County Line; [SOUTH] thence east along the Roscommon-Clare County Line (along Clarosky Road & Border Drive) to the Roscommon-Ogemaw County Line; [EAST] thence north along the Roscommon-Ogemaw County Line (Meridian//Urban Ridge Road) to POB.

The territory of this parish encompasses the following communities in Roscommon County:

- The communities of Houghton Lake & Prudenville
 - All of Denton, Nester & Roscommon Townships
 - Portions of Backus & Richfield Townships
-

**DIOCESE OF GAYLORD - PARISH BOUNDARIES
(AS OF JUNE 1, 2026)**

PRUDENVILLE, OUR LADY OF THE LAKE



**DIOCESE OF GAYLORD - PARISH BOUNDARIES
(AS OF JUNE 1, 2026)**

RIGGSVILLE, SACRED HEART

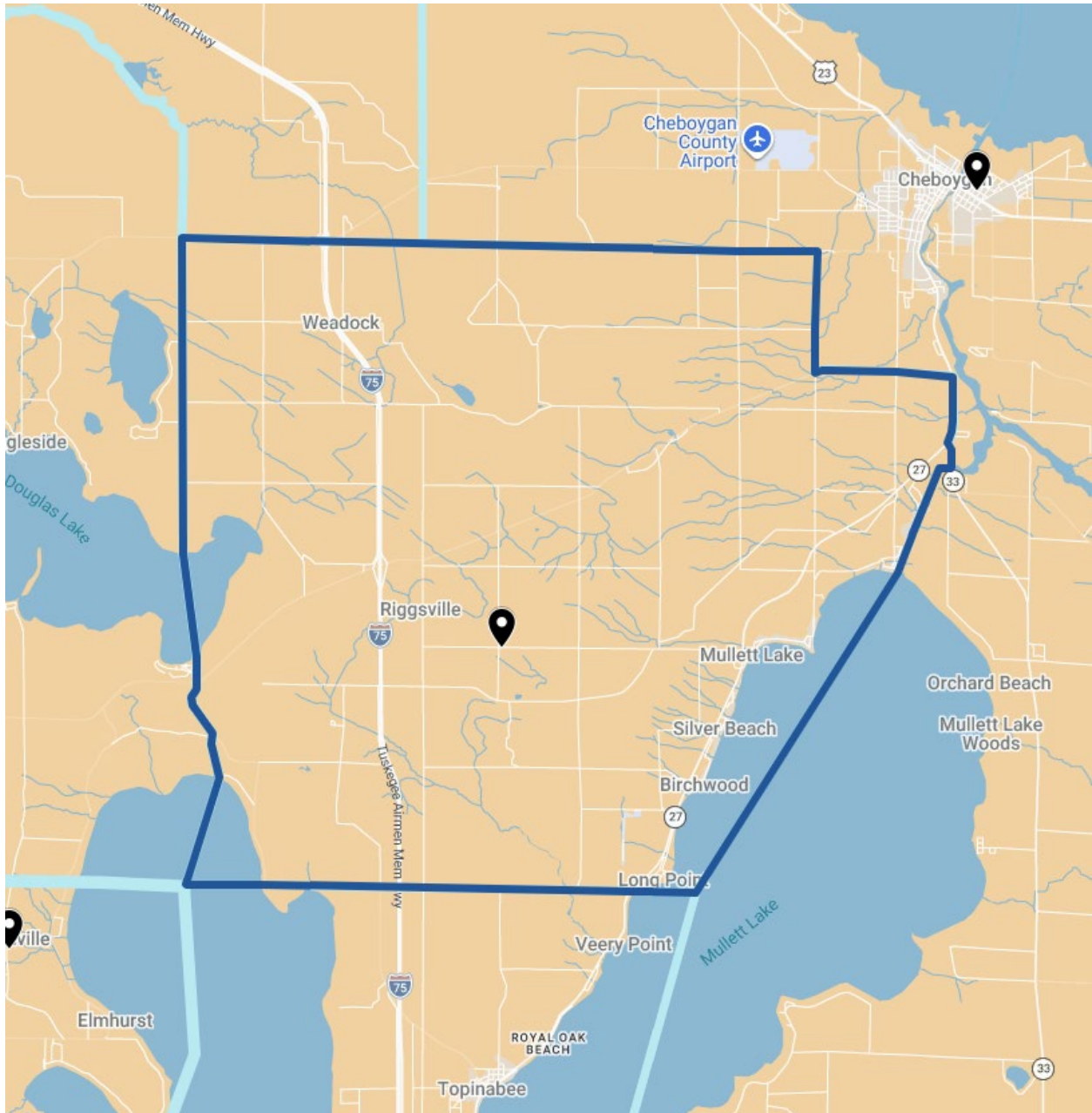
COMMENCE from Sacred Heart Church, approximately 6.6 miles northeast to the point of beginning; BEGIN at the intersection of Highway M-27 & VFW Road; [NORTH] thence west along VFW Road to Riggsville Road; thence north along Riggsville Road to Woiderski Road; thence west along Woiderski Road, extended to Levering Road (CR-66); thence west along Levering Road to Heilman Road; [WEST] thence south along Heilman Road to its southern terminus; thence extended south to Douglass Lake (Sedge Point); thence extended south across Douglass Lake to the intersection of Riggsville & Burt Lake Roads; thence south along Burt Lake & Roberts Roads, extended to Burt Lake; thence south along the eastern shoreline of Burt Lake to Mullet-Burt Road; [SOUTH] thence east along Mullet-Burt Road, extended to Mullet Lake; [EAST] thence north along the western shoreline of Mullet Lake to the Cheboygan River; thence north along the Cheboygan River to Highway M-33; thence north along Highways M-33 & M-27 to POB.

The territory of this parish encompasses the following communities in Cheboygan County:

- The communities of Birchwood, Long Point, Mullet Lake, Riggsville, Silver Beach & Weadock
 - Portions of Burt, Inverness, Mullet & Munro Townships
-

**DIOCESE OF GAYLORD - PARISH BOUNDARIES
(AS OF JUNE 1, 2026)**

RIGGSVILLE, SACRED HEART



**DIOCESE OF GAYLORD - PARISH BOUNDARIES
(AS OF JUNE 1, 2026)**

ROGERS CITY, SAINT IGNATIUS OF LOYOLA

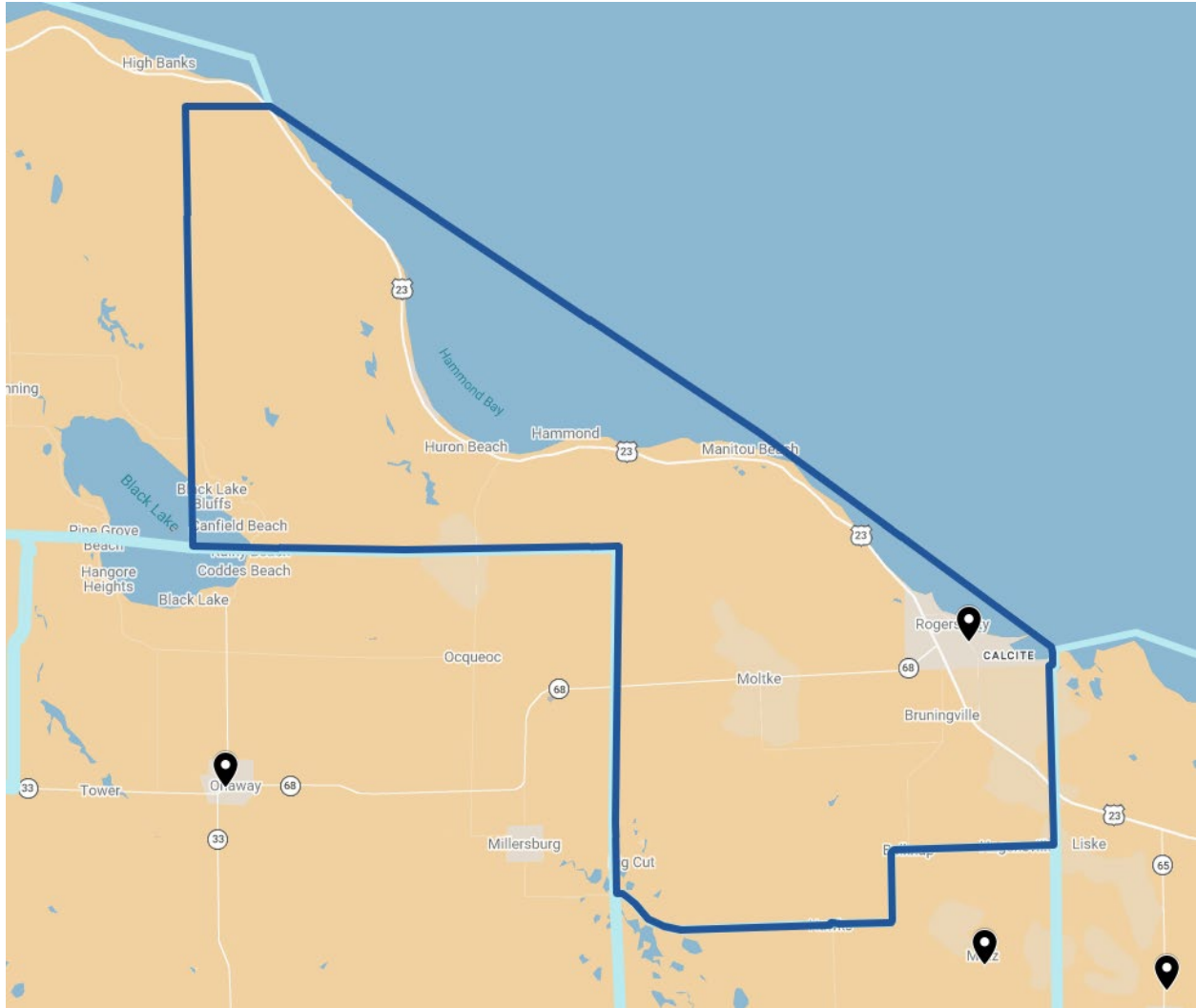
COMMENCE from St. Ignatius Church, approximately 2.4 miles east to the point of beginning; BEGIN at the Rogers-Pulawski Township Line on the shoreline of Lake Huron (near Quarry Point); [NORTH] thence northwest along the shoreline of Lake Huron to the Presque Isle-Cheboygan County Line; thence southwest along that same County Line to Black Lake; thence south along the eastern shoreline of Black Lake to the Bearinger-North Allis Township Line; thence east along that same Township Line (along Flewelling & Glawe Highways), extended to the Ocqueoc-Moltke Township Line; [WEST] thence south along that same Township Line (along Hill Road), extended to County Road 638; [SOUTH] thence east along County Road 638 to the Belknap-Pulawski Township Line; [EAST] thence north along that same Township Line, extended to POB.

The territory of this parish encompasses the following communities in Presque Isle County:

- The City of Rogers City
 - The communities of Black Lake Bluffs, Belknap, Big Cut, Bruningville, Calcite, Canfield Beach, Evergreen Beach, Grace, Hagensville, Hammond, Huron Beach, Manitou Beach & Moltke
 - All of Bearinger, Moltke & Rogers Townships
 - Portions of Belknap, Bismarck & Ocqueoc Townships
-

**DIOCESE OF GAYLORD - PARISH BOUNDARIES
(AS OF JUNE 1, 2026)**

ROGERS CITY, SAINT IGNATIUS OF LOYOLA



**DIOCESE OF GAYLORD - PARISH BOUNDARIES
(AS OF JUNE 1, 2026)**

ROSCOMMON, SAINT MICHAEL

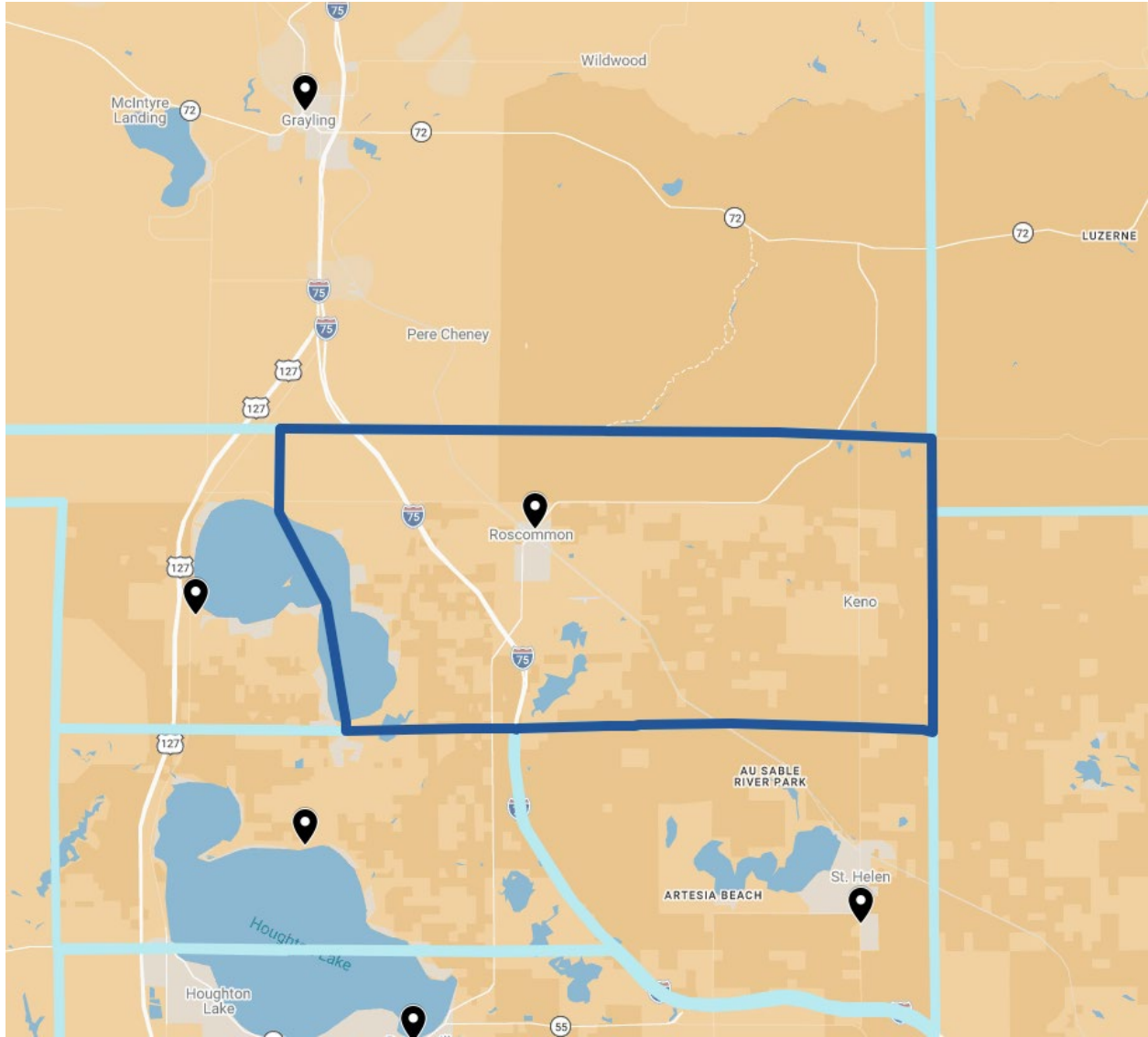
COMMENCE from St. Michael Church, approximately 11.1 miles northeast to the point of beginning; BEGIN at the intersection of Hunter Lake//Valley Road and the Crawford-Oscoda County Line (Meridian Road); [NORTH] thence west along Hunter Lake Road, extended to S Oak Road; [WEST] thence south along S Oak Road & Saginaw Avenue, extended to Higgins Lake; thence south along the eastern shoreline of Higgins Lake to Lincoln Avenue; thence south along Lincoln Avenue to the Gerrish-Markey Township Line (Higgins Lake Drive); [SOUTH] thence east along that same Township Line, extended to the intersection of Marl Lake Road and Tuskegee Airmen Memorial Highway (I-75); thence east along Marl Lake Road to the Roscommon-Ogemaw County Line (Meridian Road); [EAST] thence north along that same County Line (Meridian Road) to POB.

The territory of this parish encompasses the following communities in Roscommon County:

- The Village of Roscommon
 - The community of Keno
 - All of Au Sable Township
 - Portions of Gerrish & Higgins Townships
-

**DIOCESE OF GAYLORD - PARISH BOUNDARIES
(AS OF JUNE 1, 2026)**

ROSCOMMON, SAINT MICHAEL



**DIOCESE OF GAYLORD - PARISH BOUNDARIES
(AS OF JUNE 1, 2026)**

SKIDWAY LAKE, SAINT STEPHEN

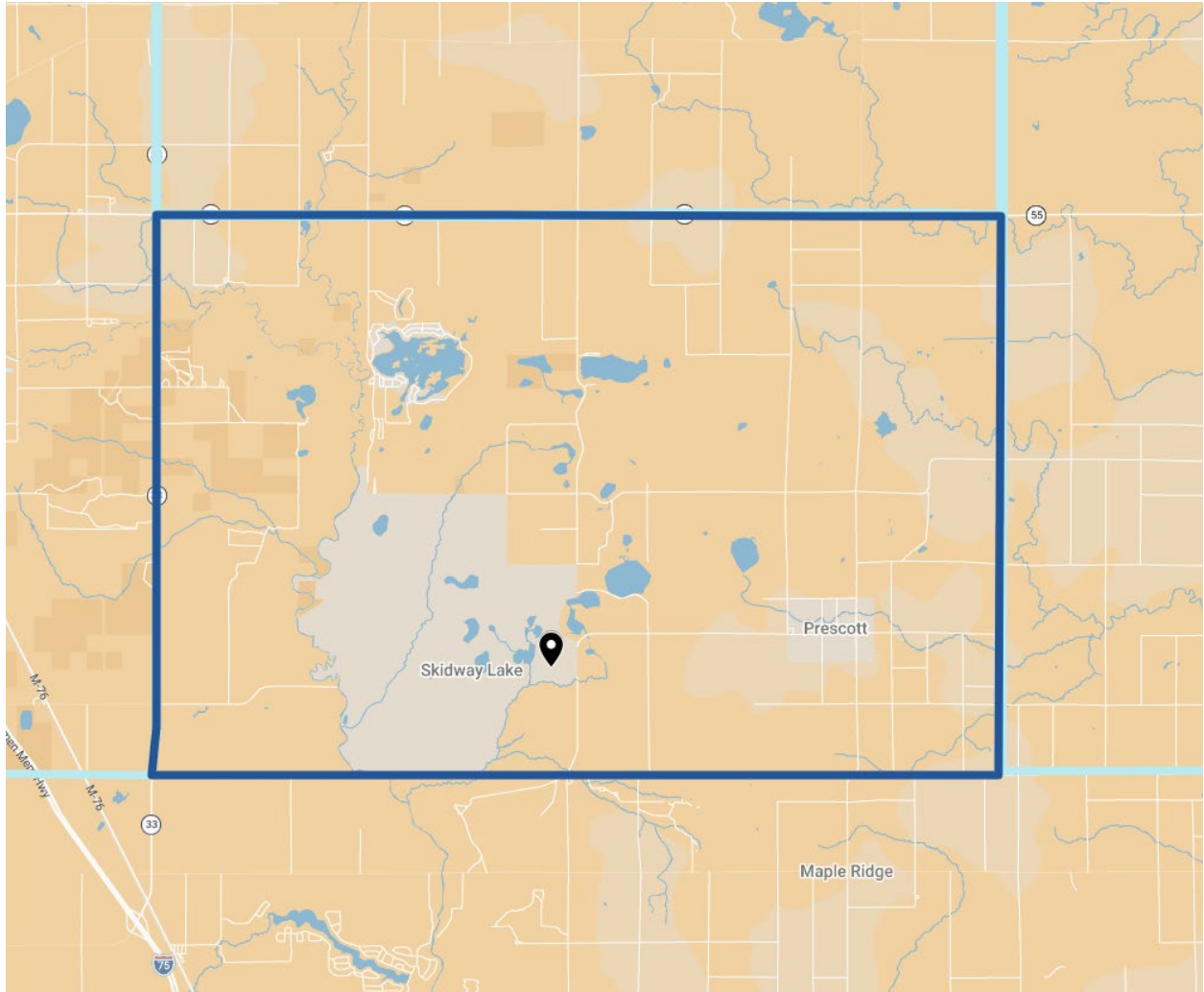
COMMENCE from St. Stephen Church, approximately 9.1 miles northeast to the point of beginning; BEGIN on Highway M-55 at the Ogemaw-Iosco County Line (County Line Road); [NORTH] thence west along Highway M-55 to Highway M-33; [WEST] thence south along Highway M-33 to the Ogemaw-Arenac County Line; [SOUTH] thence east along that same County Line to the intersection of Dyer & McLean Roads (located on the Ogemaw-Iosco County Line); [EAST] thence north along McLean Road, extended to POB.

The territory of this parish encompasses the following communities in Ogemaw County:

- The Village of Prescott
 - The community of Skidway Lake
 - All of Mills & Richland Townships
 - Portions of Churchill & Logan Townships
-

**DIOCESE OF GAYLORD - PARISH BOUNDARIES
(AS OF JUNE 1, 2026)**

SKIDWAY LAKE, SAINT STEPHEN



**DIOCESE OF GAYLORD - PARISH BOUNDARIES
(AS OF JUNE 1, 2026)**

ST HELEN, SAINT HELEN

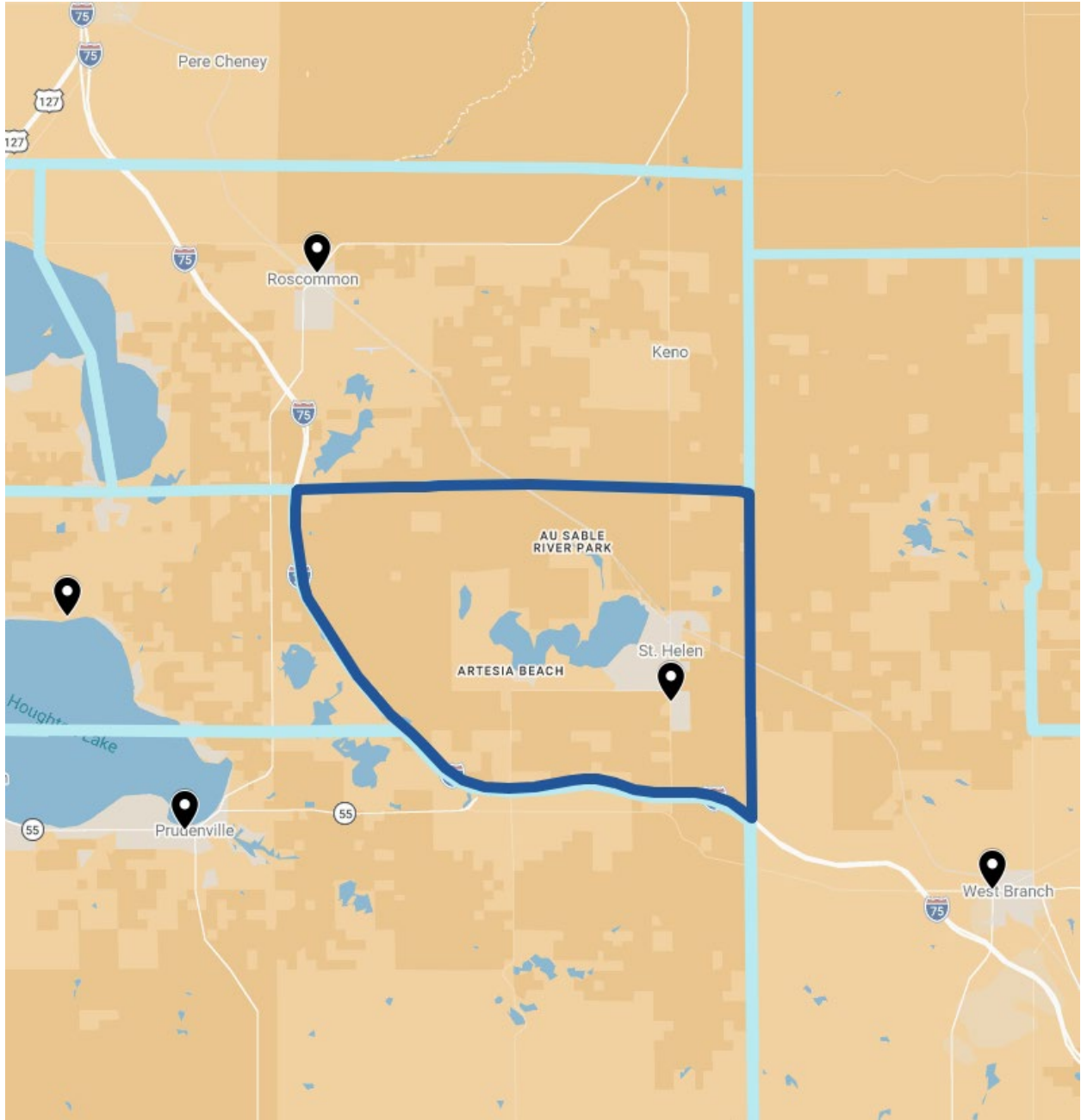
COMMENCE from St. Helen Church, approximately 5.6 miles northeast to the point of beginning; BEGIN at the intersection of Marl Lake Road and the Roscommon-Ogemaw County Line (Meridian Road); [NORTH] thence west along Marl Lake Road, extended to the median of Tuskegee Airmen Memorial Highway (I-75); [WEST] thence south along Tuskegee Airmen Memorial Highway; [SOUTH] thence east along Tuskegee Airmen Memorial Highway to the Roscommon-Ogemaw County Line (Meridian Road); [EAST] thence north along that same County Line (Meridian Road) to POB.

The territory of this parish encompasses the following communities in Roscommon County:

- The communities of Artesia Beach, Au Sable River Park & St. Helen
- Portions of Backus, Higgins & Richfield Townships

**DIOCESE OF GAYLORD - PARISH BOUNDARIES
(AS OF JUNE 1, 2026)**

ST HELEN, SAINT HELEN



**DIOCESE OF GAYLORD - PARISH BOUNDARIES
(AS OF JUNE 1, 2026)**

SUTTONS BAY, SAINT MICHAEL THE ARCHANGEL

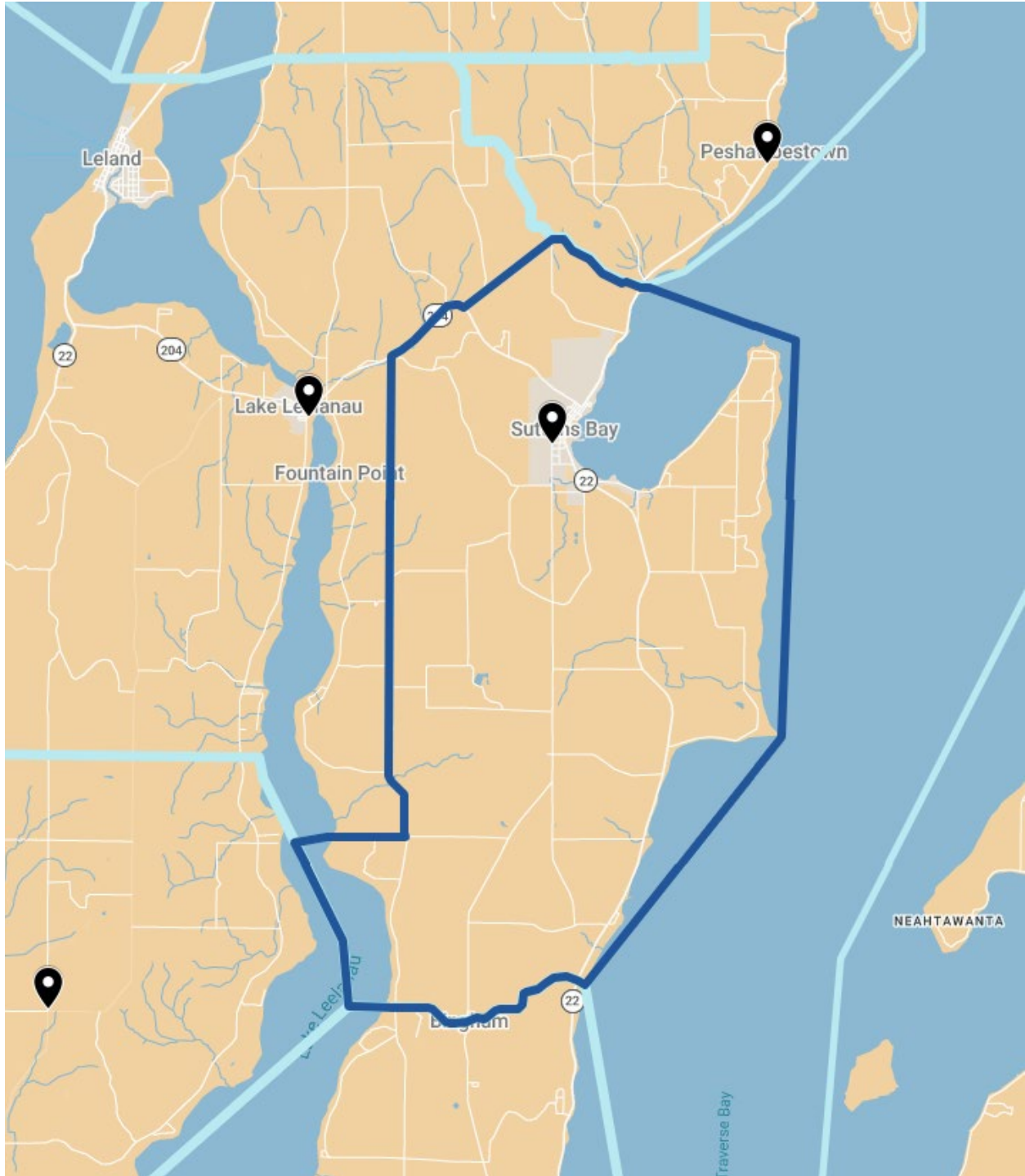
COMMENCE from St. Michael Church, approximately 2.2 miles northeast to the point of beginning; BEGIN at the southern terminus of Setterbo Road at Pure Michigan Byway (M-22), extended east to Lake Michigan; [NORTH] thence northwest along Setterbo Road to its intersection with Dumas Road; thence extended southwest to the intersection of Macksey Road (CR-637) & Duck Lake Road (CR-204); [WEST] thence southwest along Duck Lake Road to Maple Valley Road extended; thence south along Maple Valley Road & Lake Leelanau Drive to Donner Road; thence west along Donner Road, extended to Lake Leelanau; thence south along the eastern shoreline of Lake Leelanau to the western terminus of Bingham Road (CR-618), extended; [SOUTH] thence east along Bingham Road, extended to the West Arm Grand Traverse Bay; [EAST] thence north along the shoreline of Grand Traverse Bay to POB.

The territory of this parish encompasses the following communities in Leelanau County:

- The Village of Suttons Bay
 - The community of Bingham
 - Portions of Bingham & Suttons Bay Townships
-

**DIOCESE OF GAYLORD - PARISH BOUNDARIES
(AS OF JUNE 1, 2026)**

SUTTONS BAY, SAINT MICHAEL THE ARCHANGEL



**DIOCESE OF GAYLORD - PARISH BOUNDARIES
(AS OF JUNE 1, 2026)**

TRAVERSE CITY, IMMACULATE CONCEPTION

COMMENCE from Immaculate Conception Church, approximately 8.1 miles north to the point of beginning; BEGIN at the western terminus of Bingham Road (CR-618), extended to West Arm Grand Traverse Bay; [NORTH] thence west along Bingham Road, extended to Lake Leelanau; thence south along the eastern shoreline of Lake Leelanau to the Cedar Run River; [WEST] thence south along the Cedar Run River to its intersection with Cedar Run Road; thence extended directly south to N Long Lake Road (CR-610); [SOUTH] thence extended directly east across Long Lake to the intersection of South Airport Road and U.S. Route 31; [EAST] thence north along U.S. Route 31 to Fourteenth Street; thence east along Fourteenth Street to Oak Street; thence north along Oak Street to West Arm Grand Traverse Bay; thence north along the western shoreline of Grand Traverse Bay to POB.

The territory of this parish encompasses the following communities in Grand Traverse County:

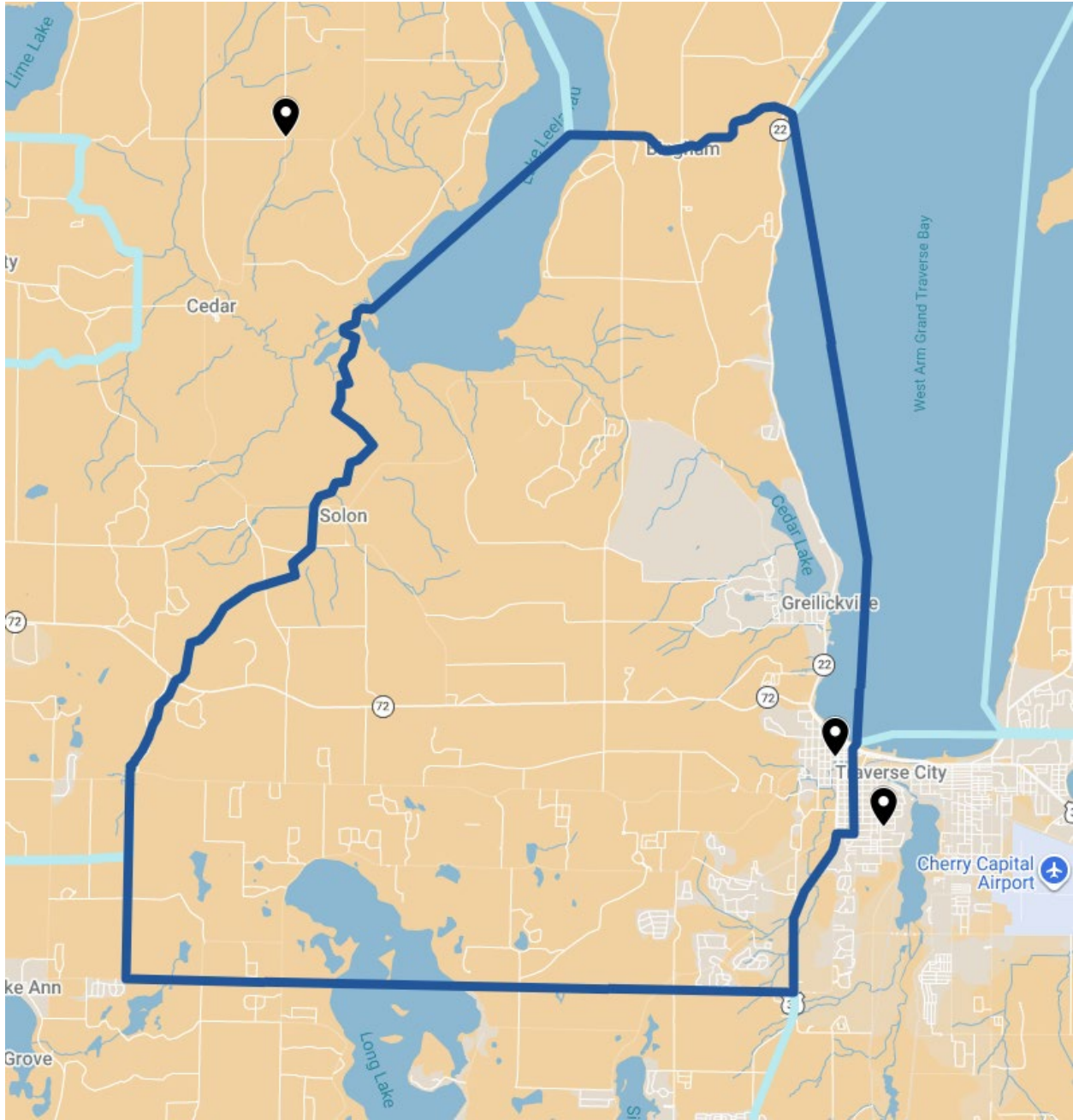
- A portion of the City of Traverse City
- Portions of Long Lake & Garfield Townships

The territory of this parish encompasses the following communities in Leelanau County:

- A portion of the City of Traverse City
 - The communities of Greilickville & Solon
 - All of Elmwood Township
 - Portions of Bingham & Solon Townships
-

**DIOCESE OF GAYLORD - PARISH BOUNDARIES
(AS OF JUNE 1, 2026)**

TRAVERSE CITY, IMMACULATE CONCEPTION



**DIOCESE OF GAYLORD - PARISH BOUNDARIES
(AS OF JUNE 1, 2026)**

TRAVERSE CITY, SAINT FRANCIS OF ASSISI

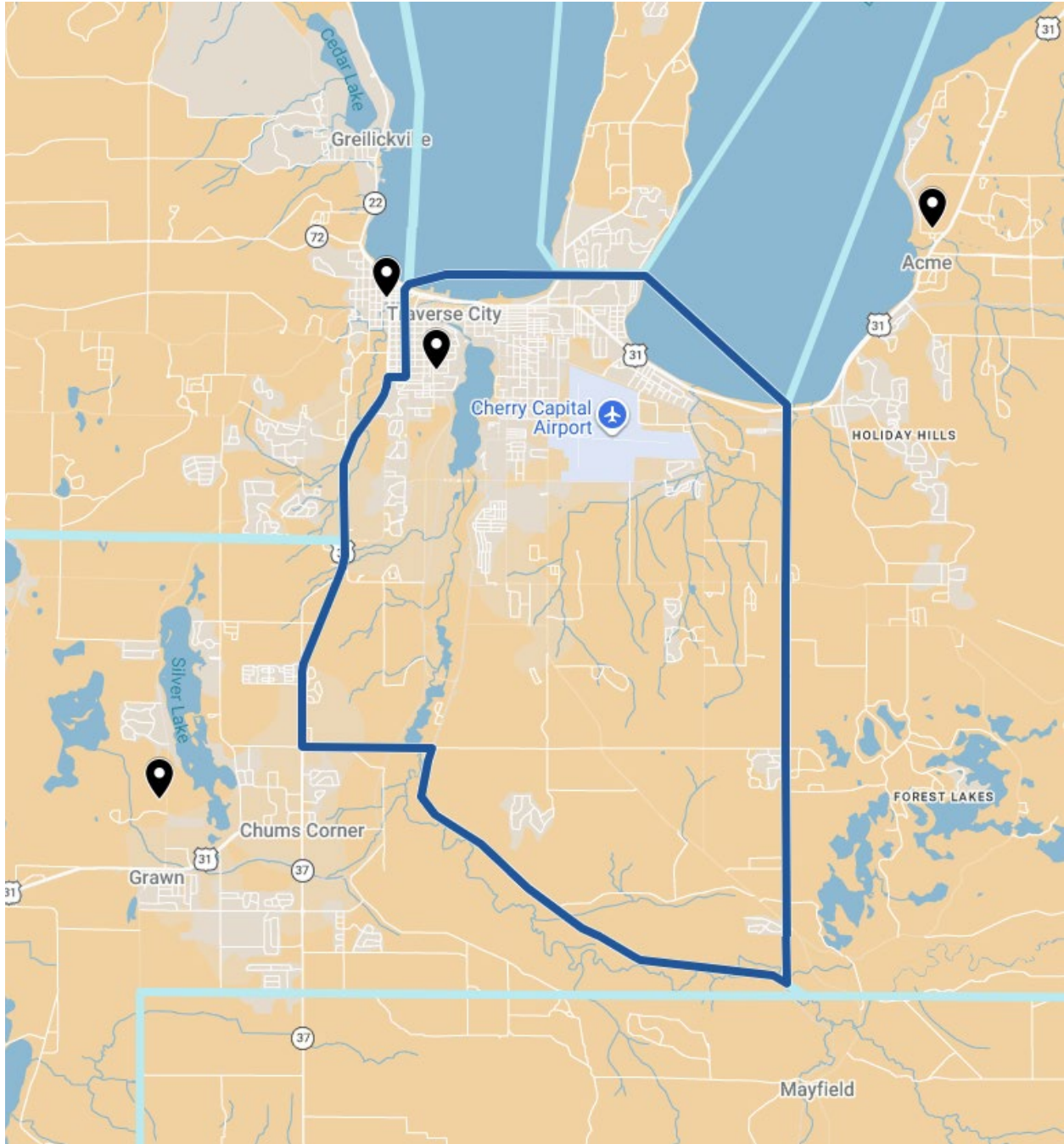
COMMENCE from St. Francis Church, approximately 4.3 miles east to the point of beginning; BEGIN at the northern terminus of Four Mile Road, extended to East Arm Grand Traverse Bay; [NORTH] thence west along the shoreline of the East Arm Grand Traverse Bay to the eastern terminus of Eastern Avenue on Old Mission Peninsula; thence west along Eastern Avenue, extended to the West Arm Grand Traverse Bay; thence west along the shoreline of the West Arm Grand Traverse Bay to Oak Street; [WEST] thence south along Oak Street to Fourteenth Street; thence west along Fourteenth Street to U.S. Route 31; thence south along U.S. Route 31 to the Garfield-Blair Township Line (Rennie School Road); thence east along that same Township Line, extended to Keystone Road; thence south along Keystone Road to River Road; [SOUTH] thence east along River Road to Four Mile Road, extended; [EAST] thence north along Four Mile Road, extended to POB.

The territory of this parish encompasses the following communities in Grand Traverse County:

- A portion of the City of Traverse City
 - Portions of Blair, East Bay & Garfield Townships
-

**DIOCESE OF GAYLORD - PARISH BOUNDARIES
(AS OF JUNE 1, 2026)**

TRAVERSE CITY, SAINT FRANCIS OF ASSISI



**DIOCESE OF GAYLORD - PARISH BOUNDARIES
(AS OF JUNE 1, 2026)**

TRAVERSE CITY, SAINT PATRICK

COMMENCE from St. Patrick Church, approximately 3.9 miles northeast to the point of beginning; BEGIN at the intersection of U.S. Route 31 & South Airport Road; [NORTH] thence extended directly west to the intersection of N Long Lake Road (CR-610) & Loon Lane; thence west along N Long Lake Road to the Grand Traverse-Benzie County Line; thence extended directly north to Fowler Road, extended; thence west along Fowler Road to Maple City Highway (CR-669); [WEST] thence south along Maple City Highway to U.S. Route 31; [SOUTH] thence east along U.S. Route 31 to Betsie River Road; thence south along Betsie River Road to the Green Lake-Grant Township Line; thence east along that same Township Line (Betsy River & Youker Roads) to County Road 633; thence north along County Road 633 to Blair Townhall Road; thence east along Blair Townhall Road, extended to River Road; [EAST] thence northwest along River & Keystone Roads to the Blair-Garfield Township Line (Hoch Road); thence west along that same Township Line to U.S. Route 31; thence north along U.S. Route 31 to POB.

The territory of this parish encompasses the following communities in Benzie County:

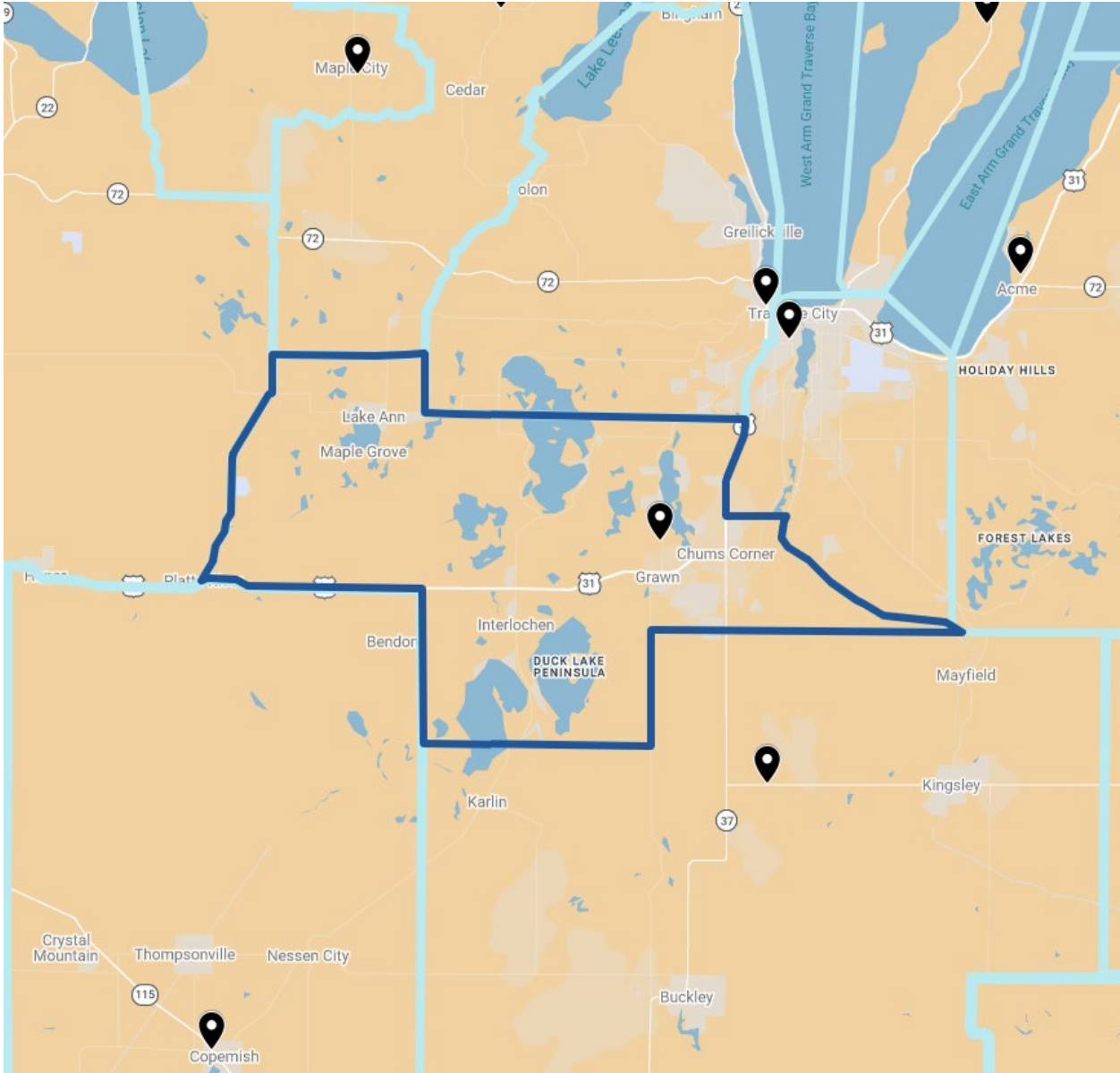
- The Village of Lake Ann
- The communities of Hardwood Acres & Maple Grove
- Portions of Almira & Inland Townships

The territory of this parish encompasses the following communities in Grand Traverse County:

- The communities of Chums Corner, Duck Lake Peninsula, Grawn & Interlochen
 - All of Green Lake Township
 - Portions of Blair, East Bay, Garfield & Long Lake Townships
-

**DIOCESE OF GAYLORD - PARISH BOUNDARIES
(AS OF JUNE 1, 2026)**

TRAVERSE CITY, SAINT PATRICK



**DIOCESE OF GAYLORD - PARISH BOUNDARIES
(AS OF JUNE 1, 2026)**

VANDERBILT, HOLY REDEEMER

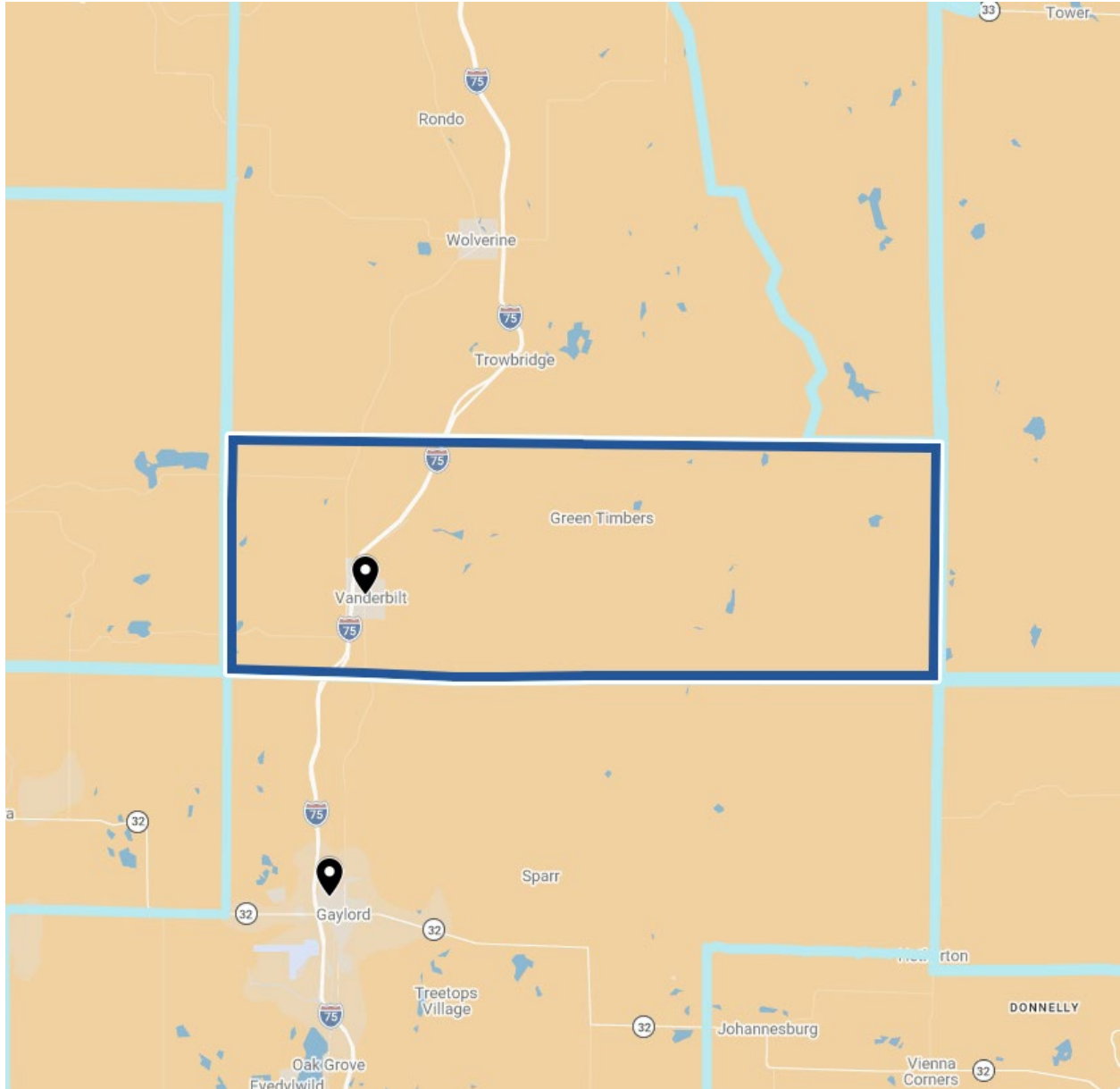
COMMENCE from Holy Redeemer Church, approximately 15 miles northeast to the point of beginning; BEGIN at the point of intersection between Otsego, Cheboygan & Montmorency Counties; [NORTH] thence west along the Otsego-Cheboygan County Line (Chaffee Trail, Bush & Ashley Roads) to the point of intersection of Otsego, Charlevoix & Cheboygan Counties (located at Standard Lake); [WEST] thence south along the Otsego-Charlevoix County Line to the Corwith-Livingston Township Line (Magee & Woodin Roads); [SOUTH] thence east along that same Township Line (Winters & Whitmarsh Roads), extended to the Otsego-Montmorency County Line; [EAST] thence north along that same County Line to POB.

The territory of this parish encompasses the following communities in Otsego County:

- The Village of Vanderbilt
 - The community of Green Timbers
 - All of Corwith Township
-

**DIOCESE OF GAYLORD - PARISH BOUNDARIES
(AS OF JUNE 1, 2026)**

VANDERBILT, HOLY REDEEMER



**DIOCESE OF GAYLORD - PARISH BOUNDARIES
(AS OF JUNE 1, 2026)**

WEST BRANCH, SAINT JOSEPH

COMMENCE from St. Joseph Church, approximately 16 miles northeast to the point of beginning; BEGIN at the intersection of Mapes//Fairview Road and the Ogemaw-Oscoda County Line (County Line Road); [NORTH] thence west along that same County Line to the Ogemaw-Roscommon County Line (Meridian Road); [WEST] thence south along the Ogemaw-Roscommon County Line (Meridian & Urban Ridge Roads) to the Ogemaw-Gladwin County Line; [SOUTH] thence east along the Ogemaw-Gladwin County Line to Highway M-33; [EAST] thence north along Highway M-33 to the West Branch-Klacking Township Line (Peters Road); thence west along that same Township Line to Fairview Road; thence north along Fairview Road to POB.

The territory of this parish encompasses the following communities in Ogemaw County:

- The City of West Branch
 - The community of Edwards
 - All of Edwards, Horton, Ogemaw & West Branch Townships
 - Portions of Foster & Klacking Townships
-

**DIOCESE OF GAYLORD - PARISH BOUNDARIES
(AS OF JUNE 1, 2026)**

WEST BRANCH, SAINT JOSEPH

